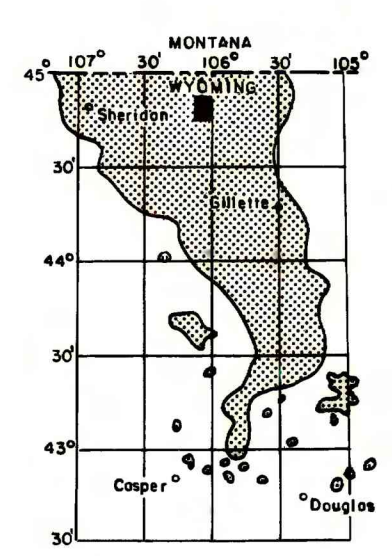


EXPLANATION

● 10
DRILL HOLE-Showing coal thickness
in feet.

— 5 —
— 10 —
ISOPACHS OF COAL BED-Showing
thickness in feet. Isopach
interval 5 feet.

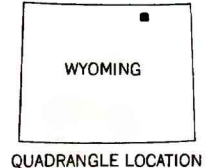
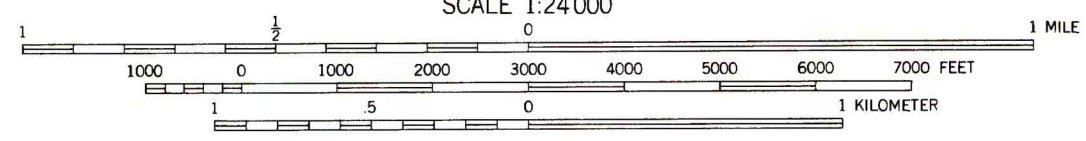
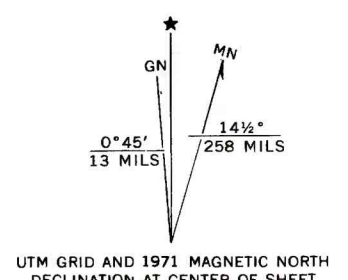
To convert feet to meters,
multiply feet by 0.3048.



MAP SHOWING LOCATION OF THE
CABIN CREEK SE QUADRANGLE
AND THE POWDER RIVER BASIN
KNOWN RECOVERABLE COAL RE-
SOURCE AREA (STIPPLED),
WYOMING

Base from U.S. Geological Survey, 1971

Compiled in 1980



**COAL RESOURCE OCCURRENCE MAP OF THE CABIN CREEK SE
QUADRANGLE, SHERIDAN AND CAMPBELL COUNTIES, WYOMING**

BY
IntraSearch
1980

PLATE 44
ISOPACH MAP OF
OEDEKOVEN COAL BED

This report has not been edited
for conformity with U.S. Geological
Survey editorial standards or
stratigraphic nomenclature.