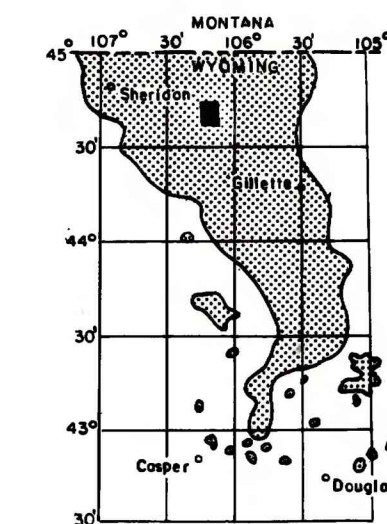


EXPLANATION

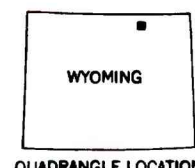
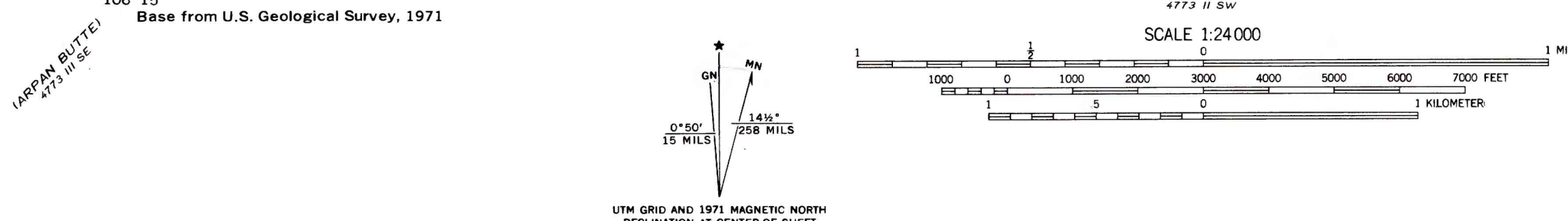
● 17
DRILL HOLE-Showing coal thickness
in feet.

— 20 —
— 25 —
ISOPACHS OF COAL BED-Showing
thickness in feet. Isopach
interval 5 feet.

To convert feet to meters,
multiply feet by 0.3048.



MAP SHOWING LOCATION OF THE
ARVADA QUADRANGLE AND THE
POWDER RIVER BASIN KNOWN RE-
COVERABLE COAL RESOURCE AREA
(STIPPLED), WYOMING



**COAL RESOURCE OCCURRENCE MAP OF THE ARVADA
QUADRANGLE, SHERIDAN COUNTY, WYOMING**

BY
IntraSearch
1980

PLATE 24
ISOPACH MAP OF
LOWER CANYON AND COOK COAL BEDS

This report has not been edited
for conformity with U. S. Geological
Survey editorial standards or
stratigraphic nomenclature.