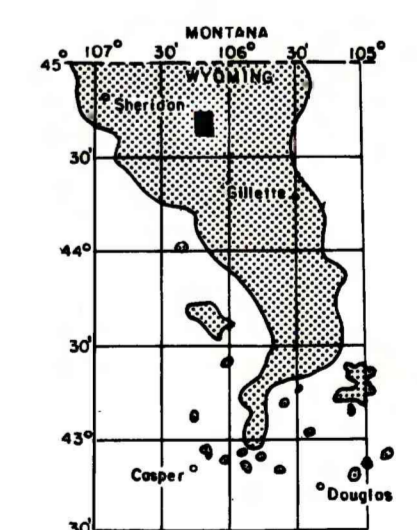


EXPLANATION

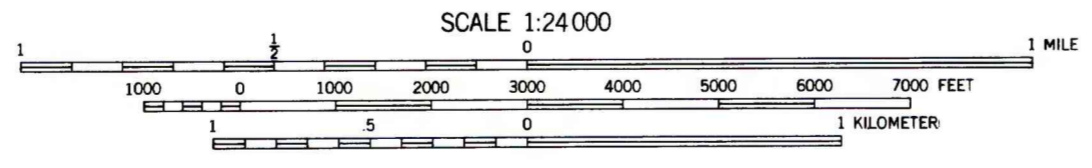
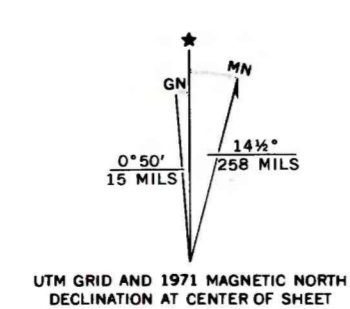
● 45  
DRILL HOLE-Showing coal thickness in feet.

— 45 —  
— 50 —  
ISOPACHS OF COAL BED-Showing thickness in feet. Isopach interval 5 feet.

To convert feet to meters, multiply feet by 0.3048.



MAP SHOWING LOCATION OF THE ARVADA QUADRANGLE AND THE POWDER RIVER BASIN KNOWN RECOVERABLE COAL RESOURCE AREA (STIPPLED), WYOMING



**COAL RESOURCE OCCURRENCE MAP OF THE ARVADA QUADRANGLE, SHERIDAN COUNTY, WYOMING**

BY  
**IntraSearch**  
1980

This report has not been edited for conformity with U. S. Geological Survey editorial standards or stratigraphic nomenclature.

**PLATE 29**  
**ISOPACH MAP OF**  
**WALL COAL ZONE**