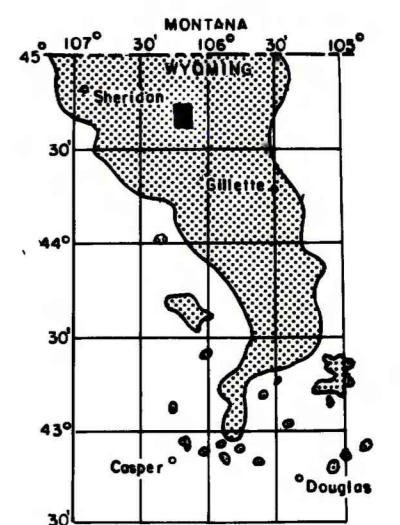


EXPLANATION

● 13
DRILL HOLE-Showing coal thickness in feet.

— 12 —
— 10 —
ISOPACHS OF COAL BED-Showing thickness in feet. Isopach interval 2 feet, with an intermediate 5 foot contour.

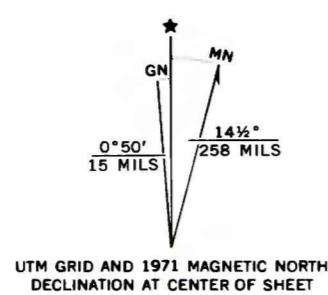

To convert feet to meters, multiply feet by 0.3048.



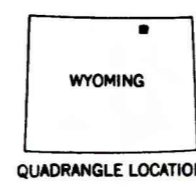
MAP SHOWING LOCATION OF THE ARVADA QUADRANGLE AND THE POWDER RIVER BASIN KNOWN RECOVERABLE COAL RESOURCE AREA (STIPPLED), WYOMING

Base from U.S. Geological Survey, 1971

SCALE 1:24,000



UTM GRID AND 1971 MAGNETIC NORTH DECLINATION AT CENTER OF SHEET



QUADRANGLE LOCATION

COAL RESOURCE OCCURRENCE MAP OF THE ARVADA
QUADRANGLE, SHERIDAN COUNTY, WYOMING

BY
IntraSearch
1980

This report has not been edited for conformity with U. S. Geological Survey editorial standards or stratigraphic nomenclature.

PLATE 34
ISOPACH MAP OF
PAWNEE COAL ZONE