

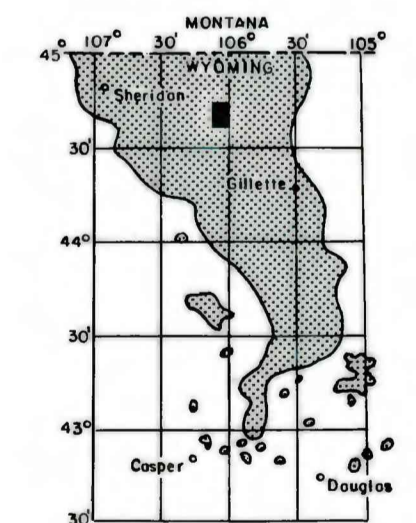
EXPLANATION

○
108
DRILL HOLE—Showing thickness of overburden, in feet, from the surface to top of coal bed.

— 400 —
OVERBURDEN ISOPACH—Showing thickness of overburden, in feet, from the surface to the top of the coal bed. Isopach interval 100 feet.

↑
— Ar —
TRACE OF COAL BED OUTCROP—Arrow points toward the coal-bearing area. Coal bed dashed where inferred or projected. Coal bed dotted where covered.

To convert feet to meters, multiply feet by 0.3048.



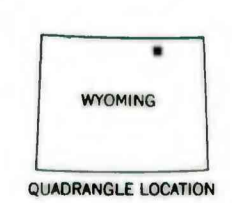
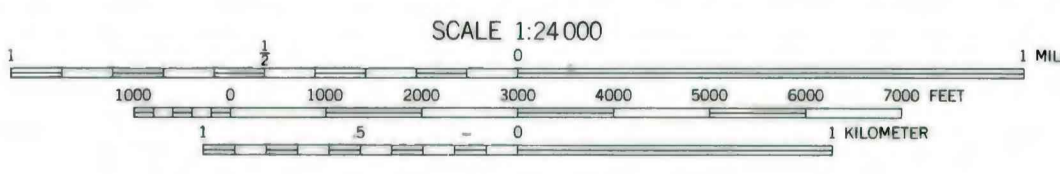
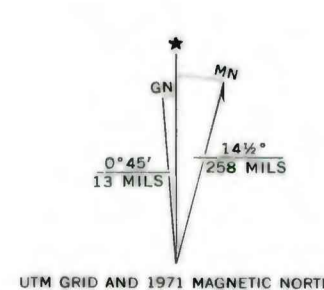
MAP SHOWING LOCATION OF THE ARVADA NE QUADRANGLE AND THE POWDER RIVER BASIN KNOWN RECOVERABLE COAL RESOURCE AREA (STIPPLED), WYOMING

This report has not been edited for conformity with U. S. Geological Survey editorial standards or stratigraphic nomenclature.

COAL RESOURCE OCCURRENCE MAP OF THE ARVADA NE QUADRANGLE, SHERIDAN AND CAMPBELL COUNTIES, WYOMING

BY
IntraSearch
1980

PLATE 11
ISOPACH MAP OF
OVERBURDEN OF
ARVADA COAL BED



4773 I SW (LAWSON DRAWN)
4773 II SW (LAWSON DRAWN)
4773 III SW (LAWSON DRAWN)
4773 IV SW (LAWSON DRAWN)
4773 V SW (LAWSON DRAWN)
4773 VI SW (LAWSON DRAWN)
4773 VII SW (LAWSON DRAWN)
4773 VIII SW (LAWSON DRAWN)
4773 IX SW (LAWSON DRAWN)
4773 X SW (LAWSON DRAWN)
4773 XI SW (LAWSON DRAWN)
4773 XII SW (LAWSON DRAWN)
4773 I SE (CABIN CREEK SE)
4773 II SE (CABIN CREEK SE)
4773 III SE (CABIN CREEK SE)
4773 IV SE (CABIN CREEK SE)
4773 V SE (CABIN CREEK SE)
4773 VI SE (CABIN CREEK SE)
4773 VII SE (CABIN CREEK SE)
4773 VIII SE (CABIN CREEK SE)
4773 IX SE (CABIN CREEK SE)
4773 X SE (CABIN CREEK SE)
4773 XI SE (CABIN CREEK SE)
4773 XII SE (CABIN CREEK SE)
4773 I NW (LAWSON DRAWN)
4773 II NW (LAWSON DRAWN)
4773 III NW (LAWSON DRAWN)
4773 IV NW (LAWSON DRAWN)
4773 V NW (LAWSON DRAWN)
4773 VI NW (LAWSON DRAWN)
4773 VII NW (LAWSON DRAWN)
4773 VIII NW (LAWSON DRAWN)
4773 IX NW (LAWSON DRAWN)
4773 X NW (LAWSON DRAWN)
4773 XI NW (LAWSON DRAWN)
4773 XII NW (LAWSON DRAWN)
4773 I EW (LAWSON DRAWN)
4773 II EW (LAWSON DRAWN)
4773 III EW (LAWSON DRAWN)
4773 IV EW (LAWSON DRAWN)
4773 V EW (LAWSON DRAWN)
4773 VI EW (LAWSON DRAWN)
4773 VII EW (LAWSON DRAWN)
4773 VIII EW (LAWSON DRAWN)
4773 IX EW (LAWSON DRAWN)
4773 X EW (LAWSON DRAWN)
4773 XI EW (LAWSON DRAWN)
4773 XII EW (LAWSON DRAWN)
4773 I SW (LAWSON DRAWN)
4773 II SW (LAWSON DRAWN)
4773 III SW (LAWSON DRAWN)
4773 IV SW (LAWSON DRAWN)
4773 V SW (LAWSON DRAWN)
4773 VI SW (LAWSON DRAWN)
4773 VII SW (LAWSON DRAWN)
4773 VIII SW (LAWSON DRAWN)
4773 IX SW (LAWSON DRAWN)
4773 X SW (LAWSON DRAWN)
4773 XI SW (LAWSON DRAWN)
4773 XII SW (LAWSON DRAWN)
4773 I SE (CABIN CREEK SE)
4773 II SE (CABIN CREEK SE)
4773 III SE (CABIN CREEK SE)
4773 IV SE (CABIN CREEK SE)
4773 V SE (CABIN CREEK SE)
4773 VI SE (CABIN CREEK SE)
4773 VII SE (CABIN CREEK SE)
4773 VIII SE (CABIN CREEK SE)
4773 IX SE (CABIN CREEK SE)
4773 X SE (CABIN CREEK SE)
4773 XI SE (CABIN CREEK SE)
4773 XII SE (CABIN CREEK SE)
4773 I NW (LAWSON DRAWN)
4773 II NW (LAWSON DRAWN)
4773 III NW (LAWSON DRAWN)
4773 IV NW (LAWSON DRAWN)
4773 V NW (LAWSON DRAWN)
4773 VI NW (LAWSON DRAWN)
4773 VII NW (LAWSON DRAWN)
4773 VIII NW (LAWSON DRAWN)
4773 IX NW (LAWSON DRAWN)
4773 X NW (LAWSON DRAWN)
4773 XI NW (LAWSON DRAWN)
4773 XII NW (LAWSON DRAWN)
4773 I EW (LAWSON DRAWN)
4773 II EW (LAWSON DRAWN)
4773 III EW (LAWSON DRAWN)
4773 IV EW (LAWSON DRAWN)
4773 V EW (LAWSON DRAWN)
4773 VI EW (LAWSON DRAWN)
4773 VII EW (LAWSON DRAWN)
4773 VIII EW (LAWSON DRAWN)
4773 IX EW (LAWSON DRAWN)
4773 X EW (LAWSON DRAWN)
4773 XI EW (LAWSON DRAWN)
4773 XII EW (LAWSON DRAWN)