

EXPLANATION

NON-FEDERAL COAL LAND-Coal tonnages not evaluated.

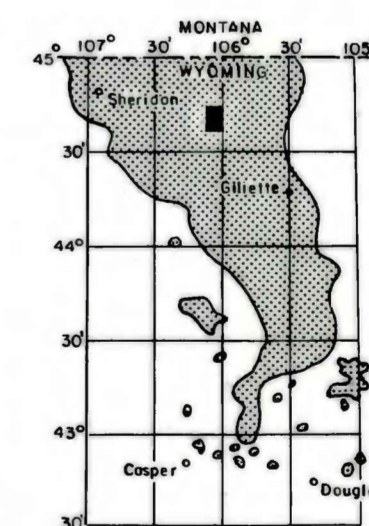
W961 Coal Lse.  
COAL LEASE-Coal Lse. Coal tonnages not evaluated.

RB (Measured)  
— (Indicated)  
... (Inferred)  
Hyp. (Hypothetical)

IDENTIFIED AND HYPOTHETICAL RESOURCES OF COAL BED--in millions of short tons. Dash indicates no resources in that category. (RB) indicates Reserve Base.

Reserves are not calculated for coal beds greater than 500 feet in depth.

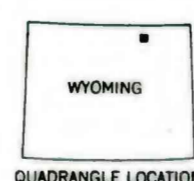
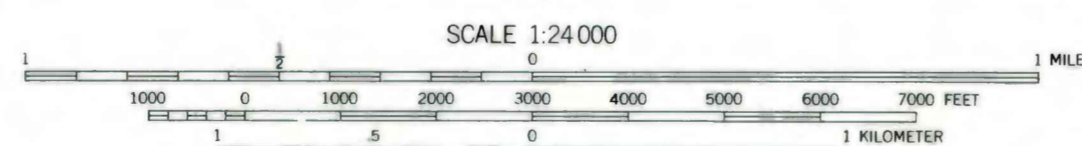
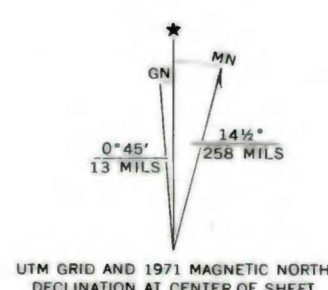
To convert short tons to metric tons, multiply short tons by 0.9072.



MAP SHOWING LOCATION OF THE ARVADA NE QUADRANGLE AND THE POWDER RIVER BASIN KNOWN RECOVERABLE COAL RESOURCE AREA (STIPPLED), WYOMING

Base from U.S. Geological Survey, 1971

Compiled in 1980



COAL RESOURCE OCCURRENCE MAP OF THE ARVADA NE QUADRANGLE, SHERIDAN AND CAMPBELL COUNTIES, WYOMING

BY  
intraSearch  
1980

PLATE 38  
IDENTIFIED AND HYPOTHETICAL RESOURCES OF COOK COAL BEDS

This report has not been edited for conformity with U. S. Geological Survey editorial standards or stratigraphic nomenclature.