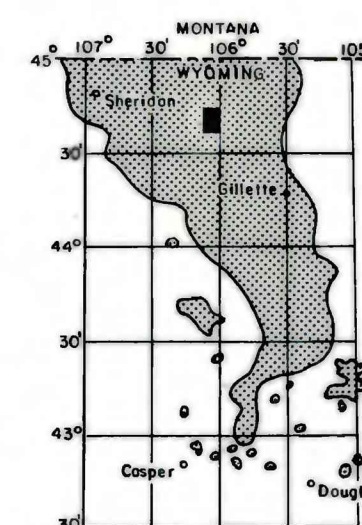


EXPLANATION

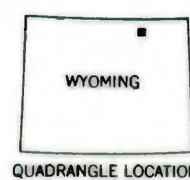
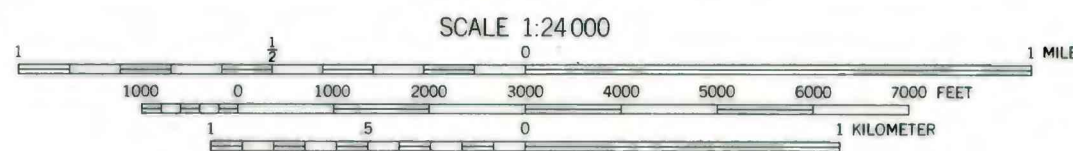
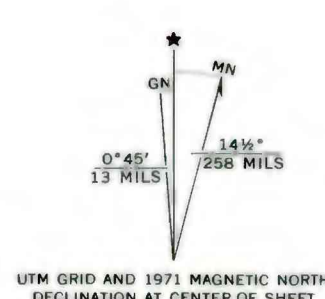
● 32  
DRILL HOLE-Showing coal thickness  
in feet.

— 20 —  
— 25 —  
ISOPACHS OF COAL BED-Showing  
thickness in feet. Isopach  
interval 5 feet.

To convert feet to meters,  
multiply feet by 0.3048.



MAP SHOWING LOCATION OF THE  
ARVADA NE QUADRANGLE AND  
THE POWDER RIVER BASIN KNOWN  
RECOVERABLE COAL RESOURCE  
AREA (STIPPLED), WYOMING



**COAL RESOURCE OCCURRENCE MAP OF THE ARVADA NE  
QUADRANGLE, SHERIDAN AND CAMPBELL COUNTIES, WYOMING**

BY  
**IntraSearch**  
1980

**PLATE 49  
ISOPACH MAP OF  
MOYER-LOEAL-OEDEKOVEN  
COAL BED COMPOSITE**

This report has not been edited  
for conformity with U. S. Geological  
Survey editorial standards or  
stratigraphic nomenclature.