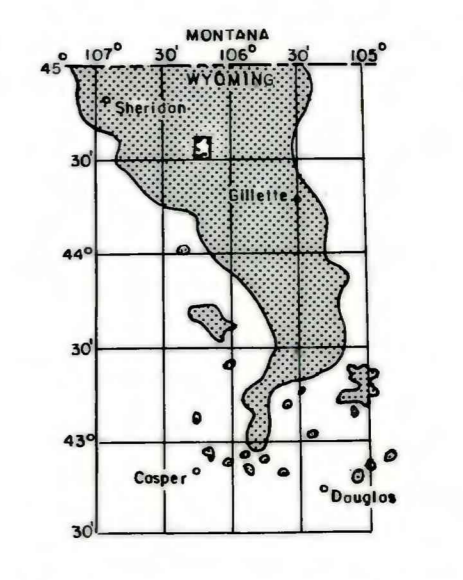


EXPLANATION


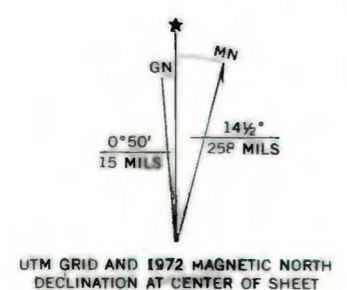
● 24
DRILL HOLE-Showing coal thickness
in feet.

— 30 —
— 25 —
ISOPACHS OF COAL BED-Showing
thickness in feet, isopach
interval 5 feet.

To convert feet to meters,
multiply feet by 0.3048.



MAP SHOWING LOCATION OF THE
JEWELL DRAW QUADRANGLE AND
THE POWDER RIVER BASIN KNOWN
RECOVERABLE COAL RESOURCE
AREA (STIPPLED), WYOMING



**COAL RESOURCE OCCURRENCE MAP OF THE JEWELL DRAW
QUADRANGLE, SHERIDAN AND JOHNSON COUNTIES, WYOMING**

BY
IntraSearch
1980

PLATE 29
ISOPACH MAP OF
LOWER CANYON-COOK COAL BEDS

This report has not been edited
for conformity with U. S. Geological
Survey editorial standards or
stratigraphic nomenclature.