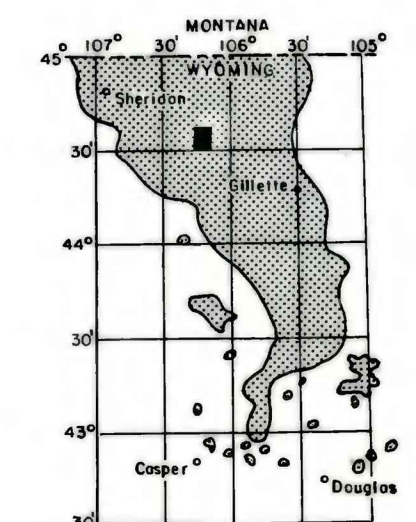


EXPLANATION

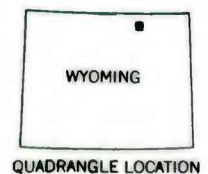
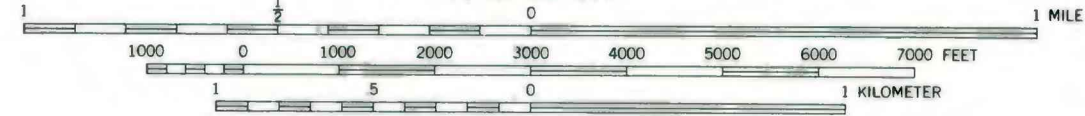
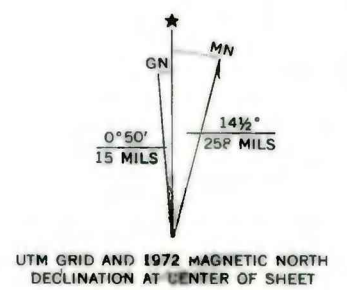
● 23
DRILL HOLE-Showing coal thickness in feet.

— 30 —
— 25 —
ISOPACHS OF COAL BED-Showing thickness in feet, isopach interval 5 feet.

To convert feet to meters, multiply feet by 0.3048.



MAP SHOWING LOCATION OF THE JEWELL DRAW QUADRANGLE AND THE POWDER RIVER BASIN KNOWN RECOVERABLE COAL RESOURCE AREA (STIPPLED), WYOMING



COAL RESOURCE OCCURRENCE MAP OF THE JEWELL DRAW QUADRANGLE, SHERIDAN AND JOHNSON COUNTIES, WYOMING

BY
IntraSearch
1980

PLATE 39
ISOPACH MAP OF
MOYER-OEDEKOVEN
COAL BED COMPOSITE

This report has not been edited for conformity with U. S. Geological Survey editorial standards or stratigraphic nomenclature.