UNITED STATES
DEPARTMENT OF THE INTERIOR
GEOLOGICAL SURVEY

COMPOSITE COLUMNAR SECTION



CORRELATION OF COAL BEDS IN DRILL HOLES

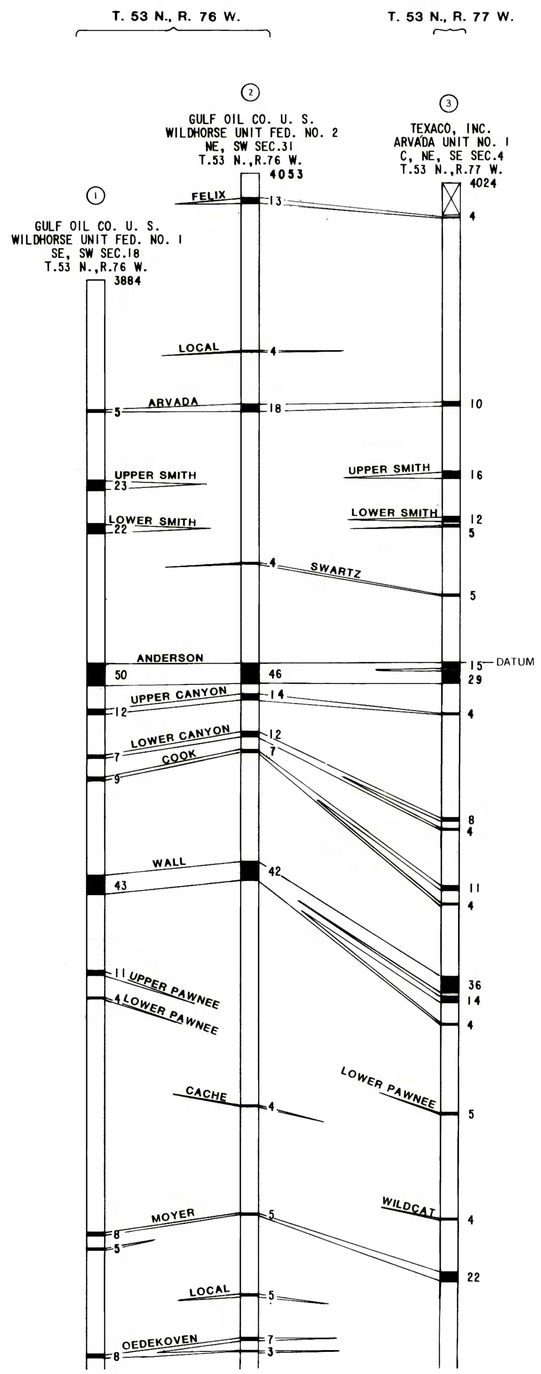

EXPLANATION

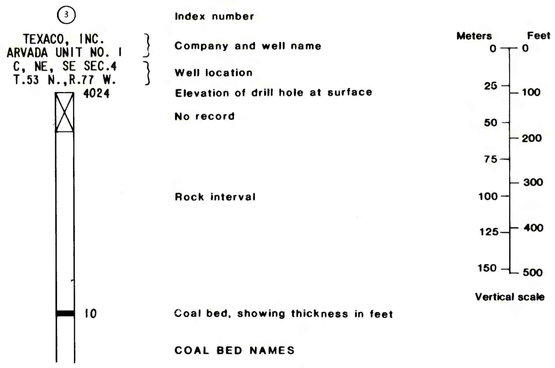

COAL BED NAMES

Felix
Arvada
Upper Smith
Lower Smith
Swartz
Anderson
Upper Canyon
Lower Canyon
Cook
Wall
Upper Pawnee
Lower Pawnee
Cache
Wildcat
Moyer
Oedekoven
Local

OPEN FILE REPORT 79-169
PLATE 3 OF 55

This report has not been edited for conformity with U. S. Geological Survey editorial standards or stratigraphic nomenclature.

COAL RESOURCE OCCURRENCE MAP OF THE LARIAT QUADRANGLE, SHERIDAN, JOHNSON, AND CAMPBELL COUNTIES, WYOMING

BY

IntraSearch

1980