UNITED STATES
DEPARTMENT OF THE INTERIOR
GEOLOGICAL SURVEY

LARIAT QUADRANGLE
WYOMING
7.5 MINUTE SERIES (TOPOGRAPHIC)

OPEN FILE REPORT 79-169
PLATE 10 OF 55



Base from U.S. Geological Survey, 1972

Compiled in 1980

EXPLANATION

● 3541
DRILL HOLE-Showing elevation at top of coal bed, in feet.

3620
3600
STRUCTURE CONTOURS-Drawn on top of coal bed. Contour interval 20 feet. Datum is mean sea level.

To convert feet to meters, multiply feet by 0.3048.

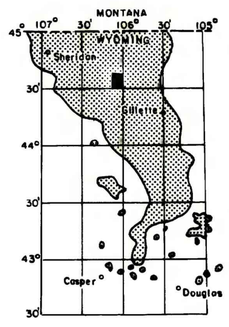

MAP SHOWING LOCATION OF THE LARIAT QUADRANGLE AND THE POWDER RIVER BASIN KNOWN RECOVERABLE COAL RESOURCE AREA (STIPPLED), WYOMING

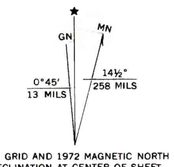

UTM GRID AND 1972 MAGNETIC NORTH DECLINATION AT CENTER OF SHEET

SCALE 1:24000

1 MILE
7000 FEET
1 KILOMETER

QUADRANGLE LOCATION

This report has not been edited for conformity with U. S. Geological Survey editorial standards or stratigraphic nomenclature.

COAL RESOURCE OCCURRENCE MAP OF THE LARIAT QUADRANGLE, SHERIDAN, JOHNSON AND CAMPBELL COUNTIES, WYOMING

BY

IntraSearch

1980

PLATE 10

STRUCTURE CONTOUR MAP OF ARVADA COAL BED