UNITED STATES
DEPARTMENT OF THE INTERIOR
GEOLOGICAL SURVEY

LARIAT QUADRANGLE
WYOMING
7.5 MINUTE SERIES (TOPOGRAPHIC)

OPEN FILE REPORT 79-169
PLATE 27 OF 55

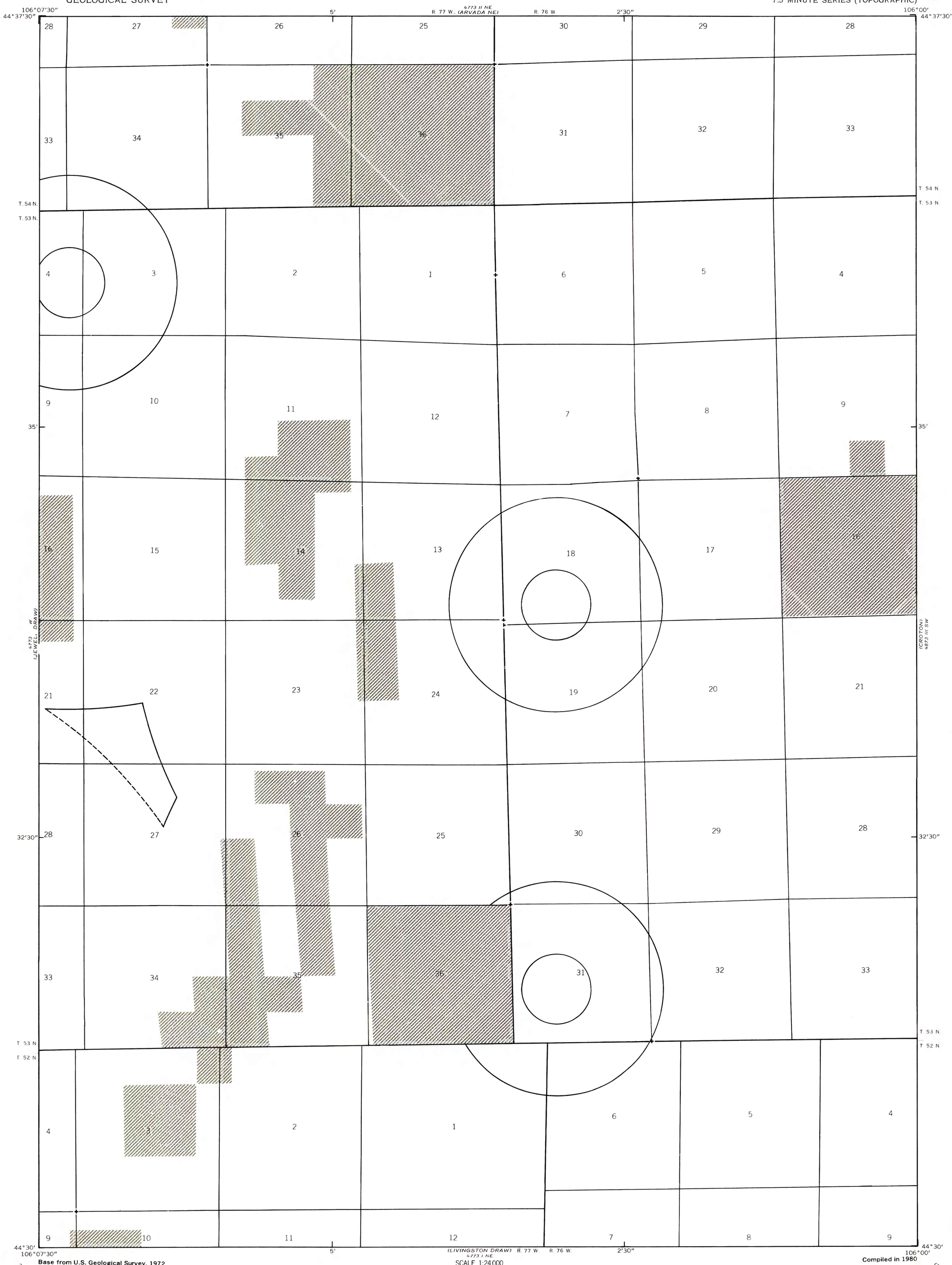

Base from U.S. Geological Survey, 1972

Compiled in 1980

SCALE 1:24 000

1 MILE — 7000 FEET

1 KILOMETER

GN — MN — 0°45' 13 MILS — 14½° 258 MILS

UTM GRID AND 1972 MAGNETIC NORTH DECLINATION AT CENTER OF SHEET

QUADRANGLE LOCATION

EXPLANATION

NON-FEDERAL COAL LAND-Coal tonnages not evaluated.

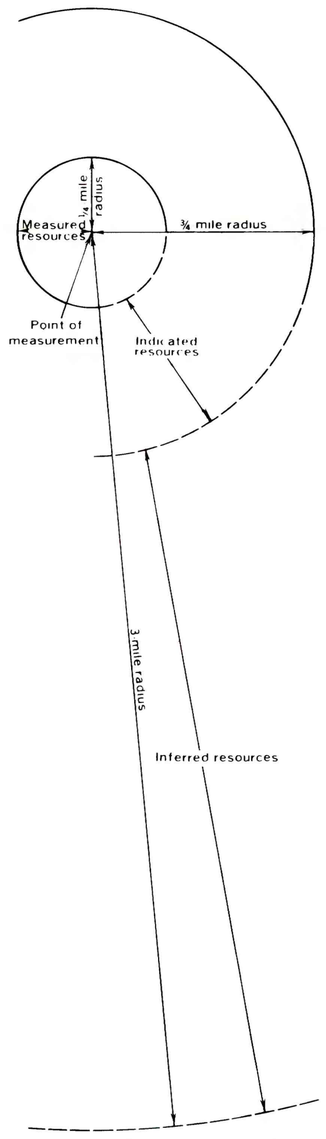

BOUNDARY LINES-Enclosing areas of measured, indicated ad inferred coal resources of the coal bed. Dashed where projected from adjacent quadrangles. Hypothetical resources beyond 3 miles.

To convert miles to kilometers, multiply miles by 1.609.

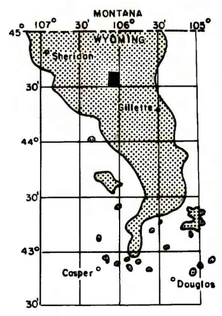

MAP SHOWING LOCATION OF THE LARIAT QUADRANGLE AND THE POWDER RIVER BASIN KNOWN RECOVERABLE COAL RESOURCE AREA (STIPPLED), WYOMING

This report has not been edited for conformity with U. S. Geological Survey editorial standards or stratigraphic nomenclature.

COAL RESOURCE OCCURRENCE MAP OF THE LARIAT QUADRANGLE, SHERIDAN, JOHNSON AND CAMPBELL COUNTIES, WYOMING

BY

IntraSearch

1980

PLATE 27
AREAL DISTRIBUTION OF IDENTIFIED RESOURCES OF ANDERSON AND UPPER CANYON COAL BEDS