CORRELATION OF COAL BEDS IN DRILL HOLES

COMPOSITE COLUMNAR SECTION

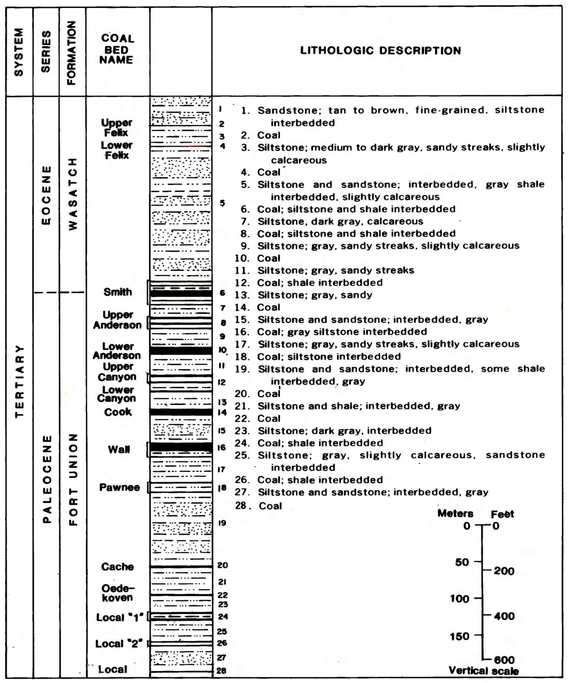

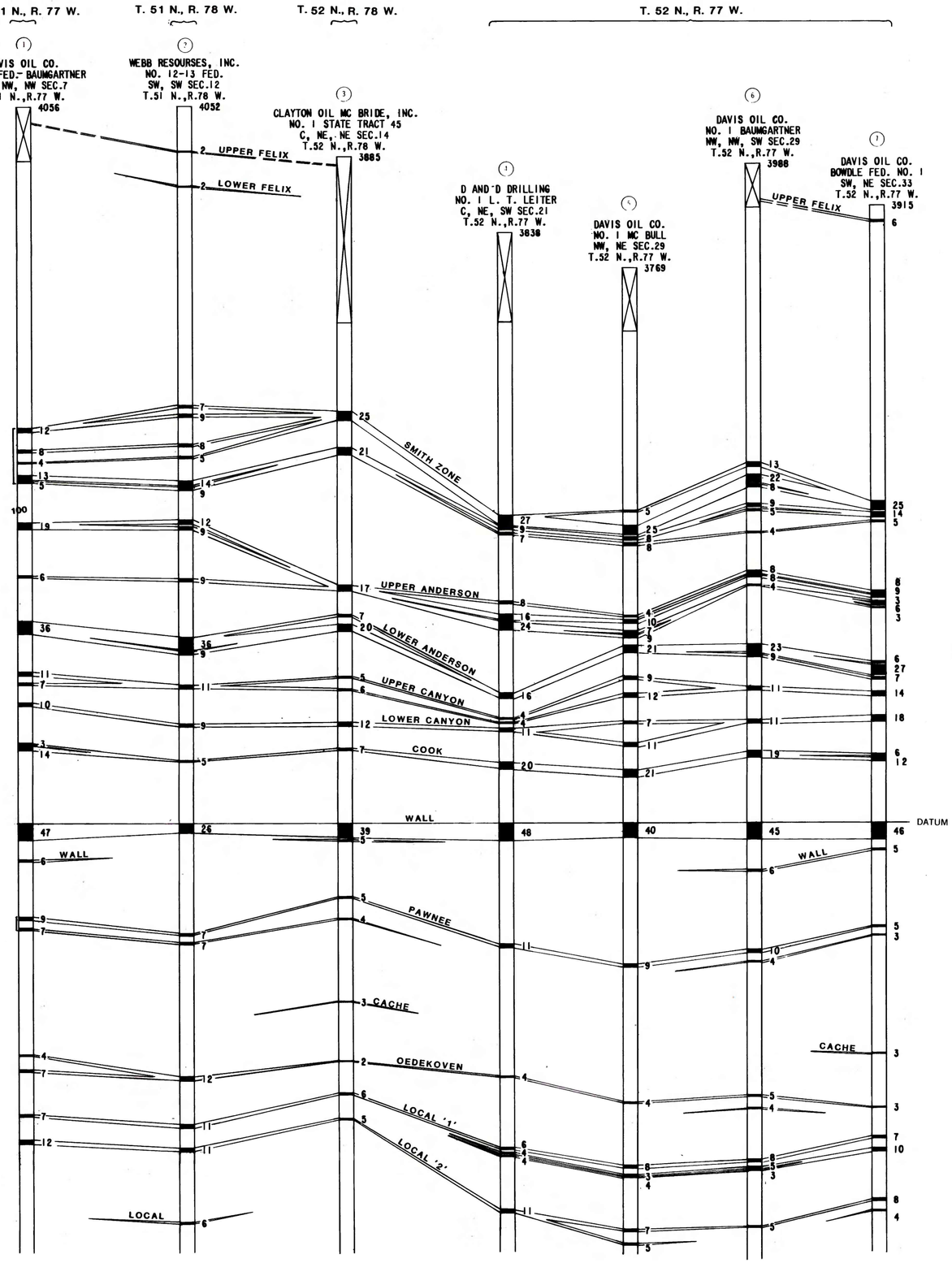

EXPLANATION

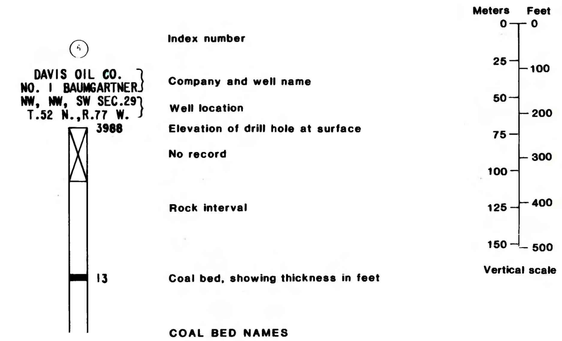

COAL BED NAMES

Upper Felix
Lower Felix
Smith Zone
Upper Anderson
Lower Anderson
Upper Canyon
Lower Canyon
Cook
Wall
Pawnee
Cache
Oedekoven
Local '1'
Local '2'
Local

Dashed lines, indicating the projection of coal beds through drill sites where no record (NR) intervals exist, are for correlation purposes only and are not intended to portray either the structural elevation or the thickness of these coal beds.

COAL RESOURCE OCCURRENCE MAP OF THE MITCHELL DRAW QUADRANGLE, JOHNSON COUNTY, WYOMING

BY

IntraSearch

1980

OPEN FILE REPORT 79-170
PLATE 3 OF 40

This report has not been edited for conformity with U. S. Geological Survey editorial standards or stratigraphic nomenclature.

PLATE 3
COAL DATA SHEET