UNITED STATES
DEPARTMENT OF THE INTERIOR
GEOLOGICAL SURVEY

MITCHELL DRAW QUADRANGLE
WYOMING—JOHNSON CO.
7.5 MINUTE SERIES (TOPOGRAPHIC)

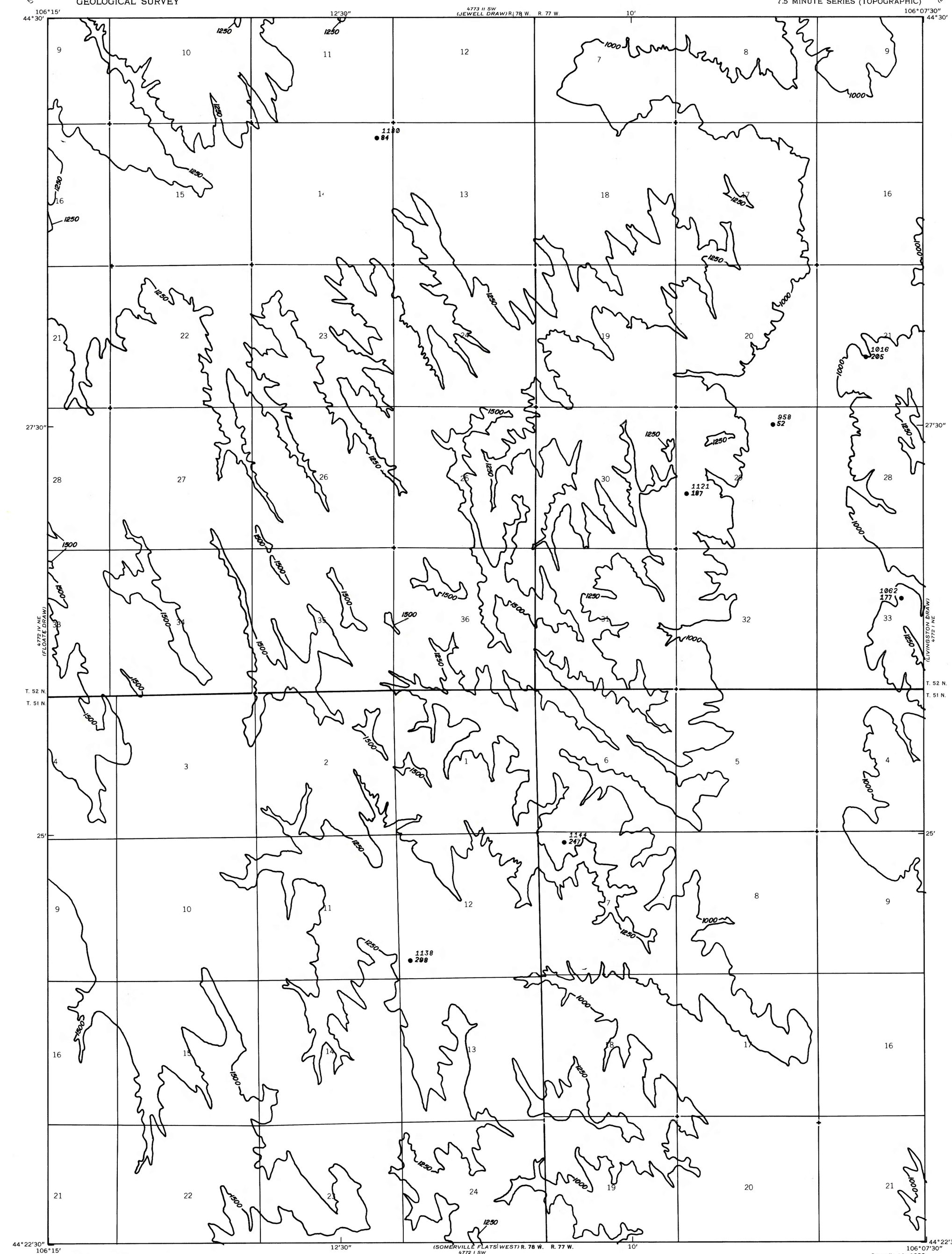

Base from U.S. Geological Survey, 1972

Compiled in 1980

SCALE 1:24 000

1 ½ 0 1 MILE

1000 0 1000 2000 3000 4000 5000 6000 7000 FEET

1 .5 0 1 KILOMETER

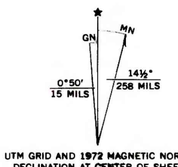

UTM GRID AND 1972 MAGNETIC NORTH DECLINATION AT CENTER OF SHEET

QUADRANGLE LOCATION

EXPLANATION

958
52

DRILL HOLE-Showing thickness of overburden, in feet, from the surface to top of coal bed. Lower number indicates interburden thickness, in feet, between upper and lower splits of coal bed.

1250

OVERBURDEN ISOPACH-Showing thickness of overburden, in feet, from the surface to the top of the coal bed. Isopach interval 250 feet.

To convert feet to meters, multiply feet by 0.3048.

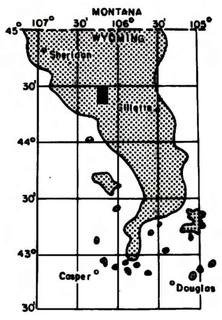

MAP SHOWING LOCATION OF THE MITCHELL DRAW QUADRANGLE AND THE POWDER RIVER BASIN KNOWN RECOVERABLE COAL RESOURCE AREA (STIPPLED), WYOMING

This report has not been edited for conformity with U. S. Geological Survey editorial standards or stratigraphic nomenclature.

COAL RESOURCE OCCURRENCE MAP OF THE MITCHELL DRAW QUADRANGLE, JOHNSON COUNTY, WYOMING

BY

IntraSearch

1980

PLATE 16
ISOPACH MAP OF
OVERBURDEN OF
ANDERSON COAL BEDS