

EXPLANATION

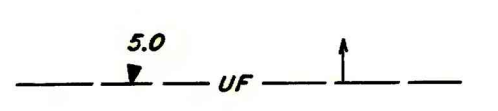
①
OIL AND GAS TEST HOLE
Showing index number of hole on Plate 3 of CRO map and drill hole data in feet.

GL-Ground level elevation
NR-No record
R -Rock interval
C -Coal interval

DRILL HOLE DATA SYMBOLS

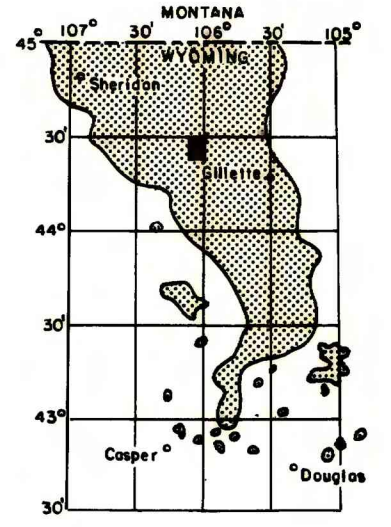
UF-Upper Felix
LF-Lower Felix
Ar-Arvada
US-Upper Smith
LS-Lower Smith
UA-Upper Anderson
LA-Lower Anderson
C-Canyon
Co-Cook
W-Wall
UP-Upper Pawnee
LP-Lower Pawnee
Ca-Cache
O-Odekoven
L'1'-Local '1'
L'2'-Local '2'
L-Local

COAL BED SYMBOLS AND NAMES

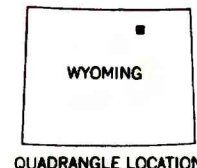
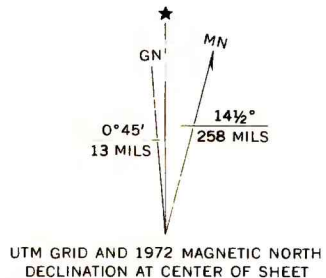



TRACE OF COAL BED OUTCROP-Showing coal thickness in feet, measured at triangle. Arrow points toward the coal-bearing area. Coal bed dashed where inferred or projected.

To convert feet to meters, multiply feet by 0.3048.



MAP SHOWING LOCATION OF THE LIVINGSTON DRAW QUADRANGLE AND THE POWDER RIVER BASIN KNOWN RECOVERABLE COAL RESOURCE AREA (STIPPLED), WYOMING



COAL RESOURCE OCCURRENCE MAP OF THE LIVINGSTON DRAW QUADRANGLE, JOHNSON AND CAMPBELL COUNTIES, WYOMING

BY
IntraSearch
1980

This report has not been edited for conformity with U. S. Geological Survey editorial standards or stratigraphic nomenclature.