

EXPLANATION



NON-FEDERAL COAL LAND-Coal tonnages not evaluated.

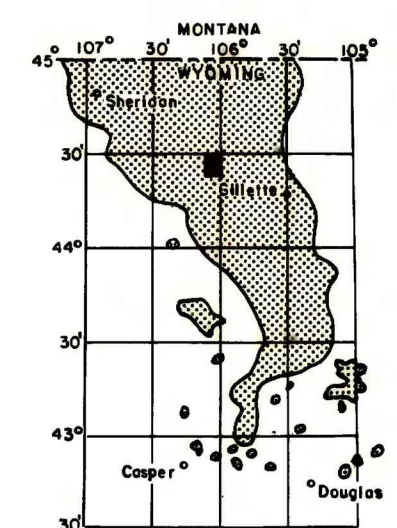
RB 258.49  
Hyp. 6.94

TOTAL RESERVE BASE (RB) AND  
HYPOTHETICAL RESOURCES (Hyp)  
OF COAL PER SECTION-In  
millions of short tons.

4	3	2	1
5	6		
6			
7	TR 41	TR 42	

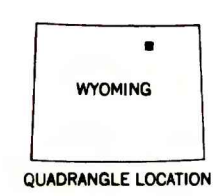
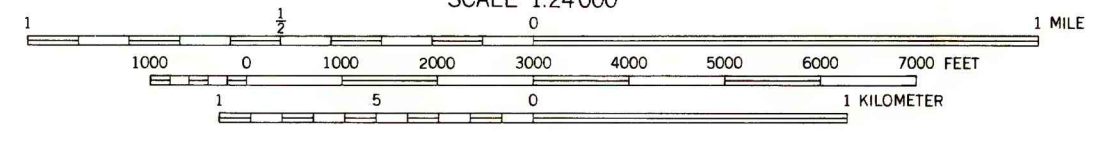
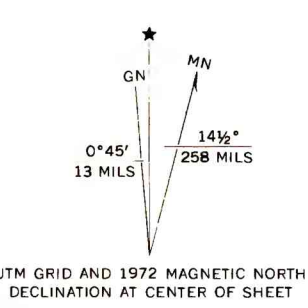
SECTION OF LAND-Showing lots and lot numbers, tracts and tract numbers.

To convert short tons to metric tons, multiply short tons by 0.9072.



MAP SHOWING LOCATION OF THE LIVINGSTON DRAW QUADRANGLE AND THE POWDER RIVER BASIN KNOWN RECOVERABLE COAL RESOURCE AREA (STIPPLED), WYOMING

ISOMERVILLE FLATS WEST  
4772 1 SW  
4772 1 SW



COAL RESOURCE OCCURRENCE MAP OF THE LIVINGSTON DRAW QUADRANGLE, JOHNSON AND CAMPBELL COUNTIES, WYOMING  
BY  
IntraSearch  
1980

This report has not been edited for conformity with U. S. Geological Survey editorial standards or stratigraphic nomenclature.