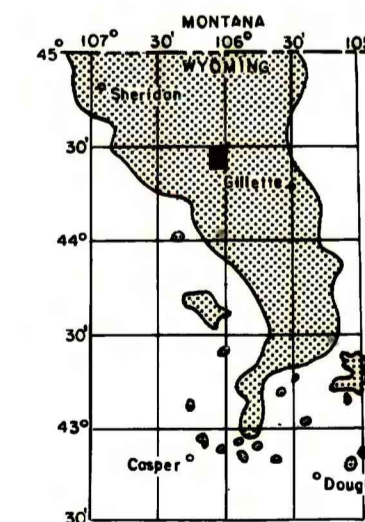


EXPLANATION

● 45
DRILL HOLE-Showing coal thickness
in feet.

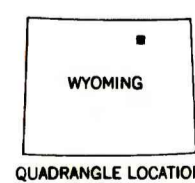
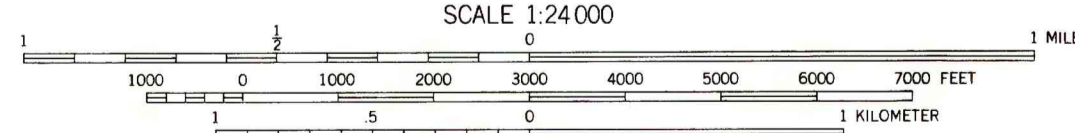
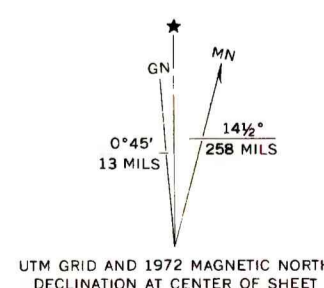
— 45 —
— 50 —
ISOPACHS OF COAL BED-Showing
thickness in feet, isopach
interval 5 feet.

To convert feet to meters,
multiply feet by 0.3048.



MAP SHOWING LOCATION OF THE
LIVINGSTON DRAW QUADRANGLE
AND THE POWDER RIVER BASIN
KNOWN RECOVERABLE COAL RE-
SOURCE AREA (STIPPLED),
WYOMING

Base from U.S. Geological Survey, 1972



This report has not been edited
for conformity with U. S. Geological
Survey editorial standards or
stratigraphic nomenclature.

**COAL RESOURCE OCCURRENCE MAP OF THE LIVINGSTON DRAW
QUADRANGLE, JOHNSON AND CAMPBELL COUNTIES, WYOMING**

BY
IntraSearch
1980

PLATE 24
ISOPACH MAP OF
CANYON-COOK COAL ZONE