
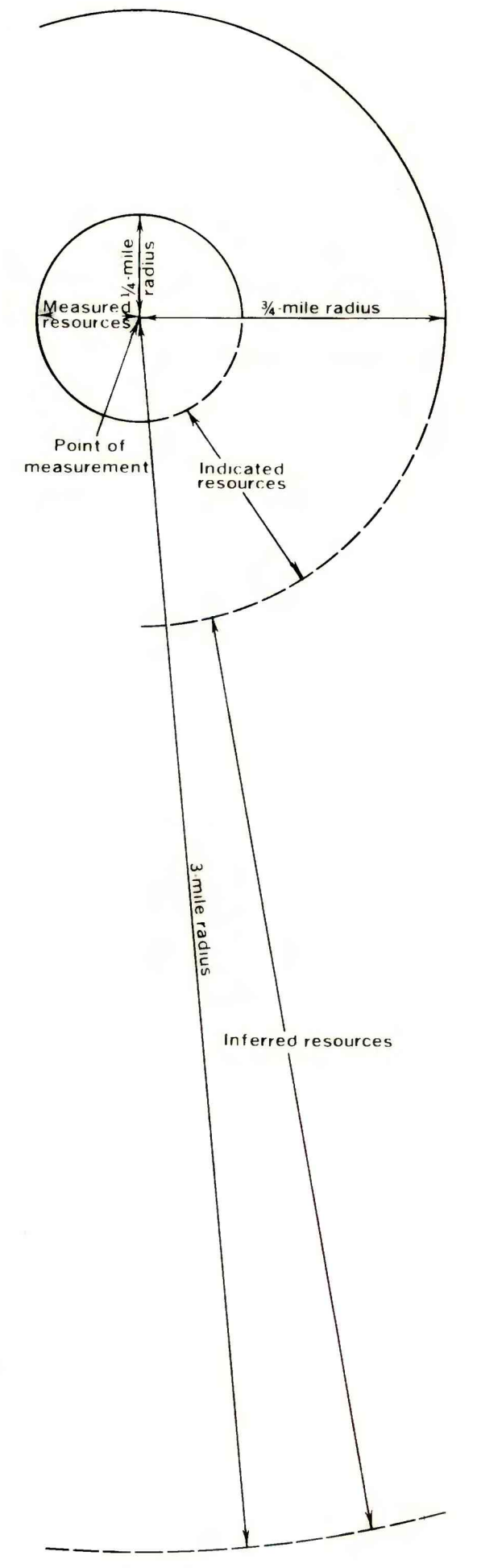


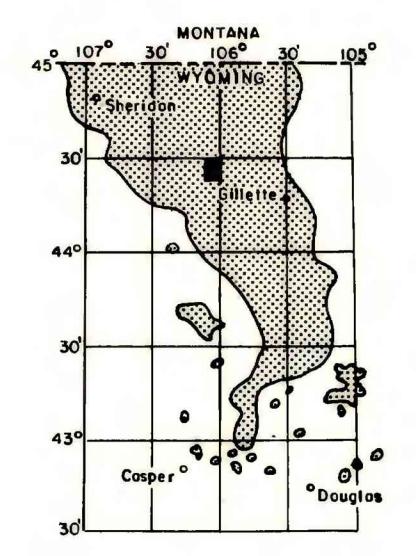
EXPLANATION

 NON-FEDERAL COAL LAND-Coal tonnages not evaluated.

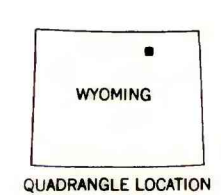
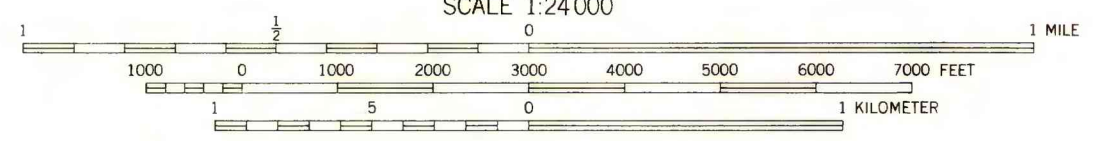
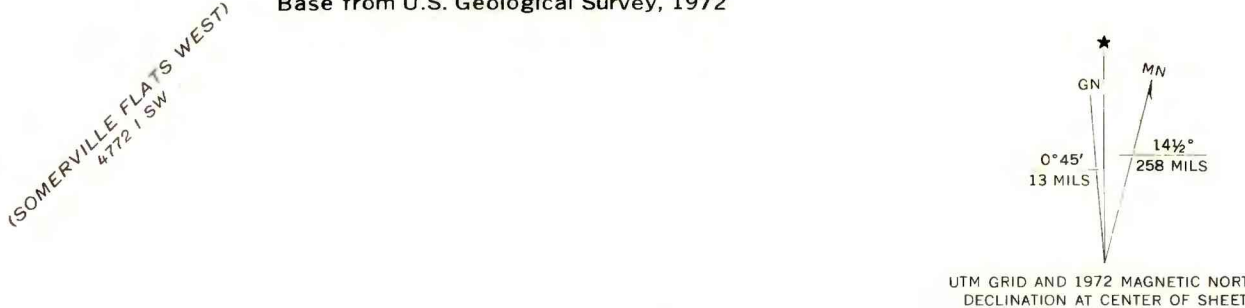


BOUNDARY LINES-Enclosing areas of measured, indicated and inferred coal resources of the coal bed. Dashed where projected from adjacent quadrangles.

To convert miles to kilometers, multiply miles by 1.069.



MAP SHOWING LOCATION OF THE LIVINGSTON DRAW QUADRANGLE AND THE FOWDER RIVER BASIN KNOWN RECOVERABLE COAL RESOURCE AREA (STIPPLED), WYOMING



COAL RESOURCE OCCURRENCE MAP OF THE LIVINGSTON DRAW QUADRANGLE, JOHNSON AND CAMPBELL COUNTIES, WYOMING
BY
IntraSearch
1980

PLATE 27
AREAL DISTRIBUTION OF IDENTIFIED RESOURCES OF CANYON-COOK COAL ZONE

This report has not been edited for conformity with U. S. Geological Survey editorial standards or stratigraphic nomenclature.