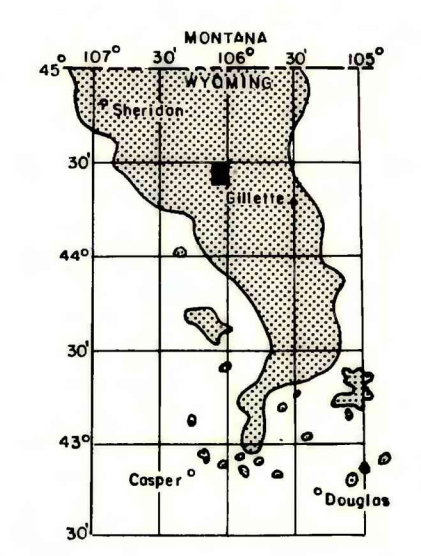


EXPLANATION

● 34
DRILL HOLE-Showing coal thickness in feet.

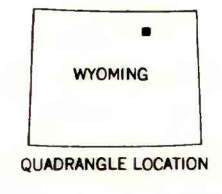
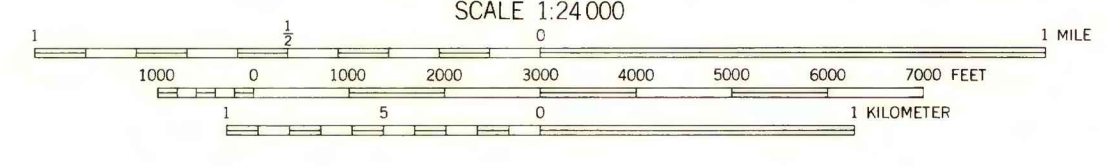
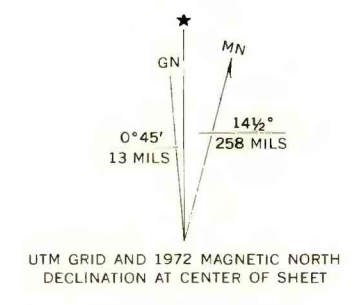
— 20 —
— 25 —
ISOPACHS OF COAL BED-Showing thickness in feet, isopach interval 5 feet.

To convert feet to meters, multiply feet by 0.3048.



MAP SHOWING LOCATION OF THE LIVINGSTON DRAW QUADRANGLE AND THE POWDER RIVER BASIN KNOWN RECOVERABLE COAL RESOURCE AREA (STIPPLED), WYOMING

ISOMERVILLE FLATS WEST
4772 1 SW
4772 5 SW



Compiled in 1980

CORRECTION
4872 1 SW
4872 5 SW

This report has not been edited for conformity with U. S. Geological Survey editorial standards or stratigraphic nomenclature.

COAL RESOURCE OCCURRENCE MAP OF THE LIVINGSTON DRAW QUADRANGLE, JOHNSON AND CAMPBELL COUNTIES, WYOMING

BY
IntraSearch
1980

PLATE 34
ISOPACH MAP OF
UPPER AND LOWER PAWNEE COAL BEDS