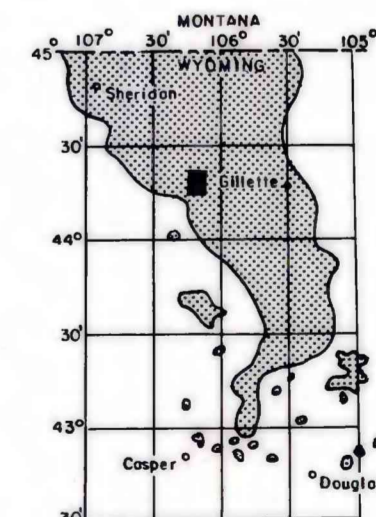


EXPLANATION

● 57  
DRILL HOLE—Showing coal thickness  
in feet.

— 60 —  
— 70 —  
ISOPACHS OF COAL BED—Showing  
thickness in feet, isopach  
interval 10 feet.

To convert feet to meters,  
multiply feet by 0.3048.

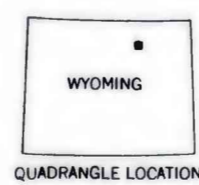
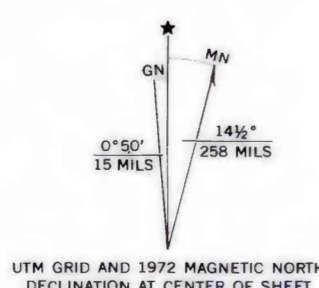


MAP SHOWING LOCATION OF THE  
SOMERVILLE FLATS WEST QUAD-  
RANGLE AND THE POWDER RIVER  
BASIN KNOWN RECOVERABLE COAL  
RESOURCE AREA (STIPPLED),  
WYOMING

Base from U.S. Geological Survey, 1972

SCALE 1:24,000

Compiled in 1980



COAL RESOURCE OCCURRENCE MAP OF THE SOMERVILLE FLATS WEST  
QUADRANGLE, JOHNSON COUNTY, WYOMING

BY  
**IntraSearch**  
1980

PLATE 14  
ISOPACH MAP OF  
ANDERSON COAL ZONE

This report has not been edited  
for conformity with U. S. Geological  
Survey editorial standards or  
stratigraphic nomenclature.