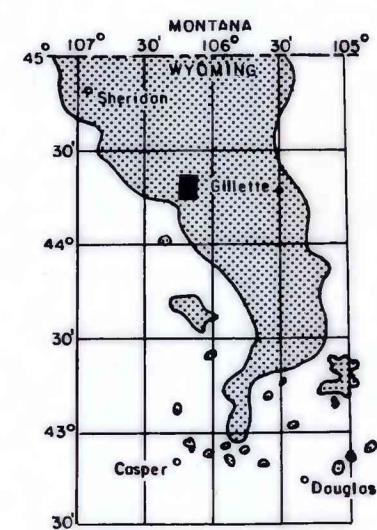


EXPLANATION

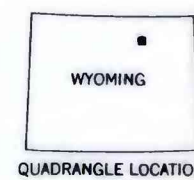
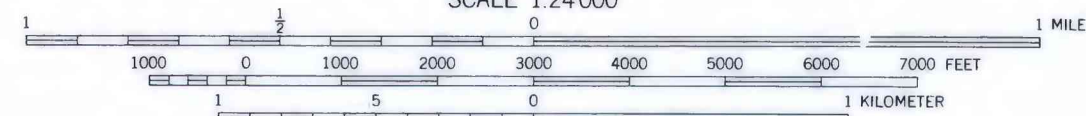
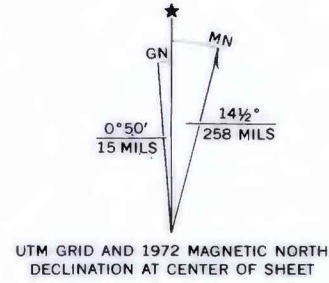
● 55
DRILL HOLE—Showing coal thickness
in feet.

— 40 —
— 50 —
ISOPACHS OF COAL BED—Showing
thickness in feet, isopach
interval 10 feet.

To convert feet to meters,
multiply feet by 0.3048.



MAP SHOWING LOCATION OF THE
SOMERVILLE FLATS WEST QUAD-
RANGLE AND THE POWDER RIVER
BASIN KNOWN RECOVERABLE COAL
RESOURCE AREA (STIPPLED),
WYOMING



COAL RESOURCE OCCURRENCE MAP OF THE SOMERVILLE FLATS WEST
QUADRANGLE, JOHNSON COUNTY, WYOMING

BY
IntraSearch
1980

PLATE 19
ISOPACH MAP OF
CANYON-COOK COAL BEDS

This report has not been edited
for conformity with U. S. Geological
Survey editorial standards or
stratigraphic nomenclature.