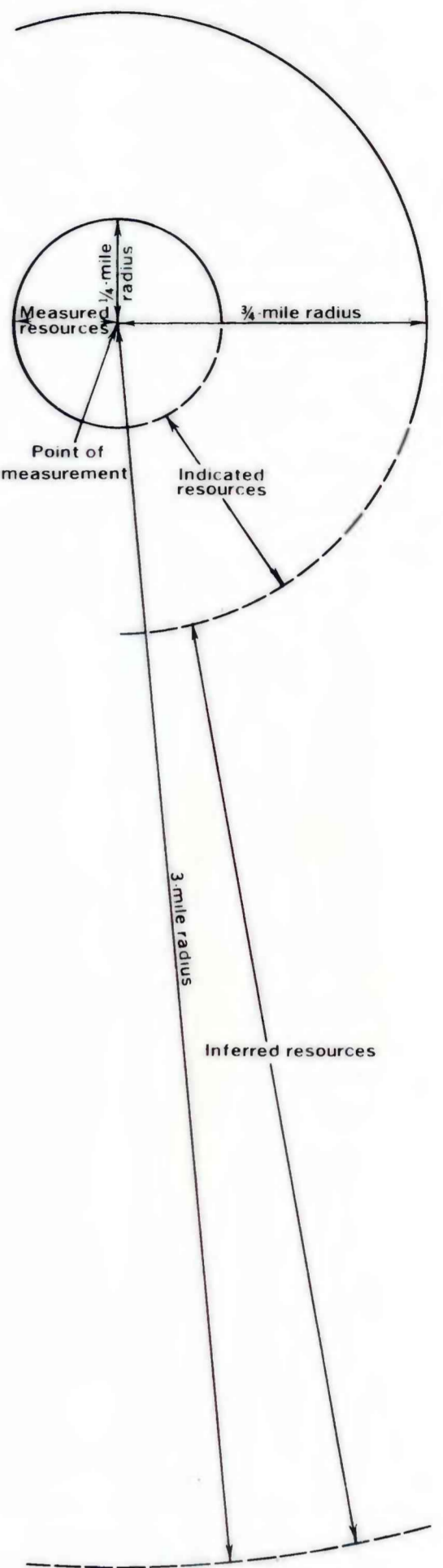


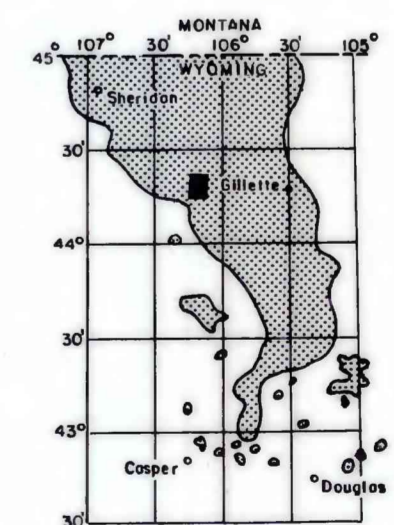
EXPLANATION

 NON-FEDERAL COAL LAND—Coal tonnages not evaluated.



BOUNDARY LINES—Enclosing areas of measured, indicated and inferred coal resources of the coal bed. Dashed where projected from adjacent quadrangles. Hypothetical resources beyond 3 miles.

To convert miles to kilometers, multiply miles by 1.609.



MAP SHOWING LOCATION OF THE SOMERVILLE FLATS WEST QUADRANGLE AND THE POWDER RIVER BASIN KNOWN RECOVERABLE COAL RESOURCE AREA (STIPPLED), WYOMING

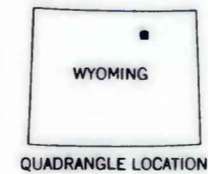
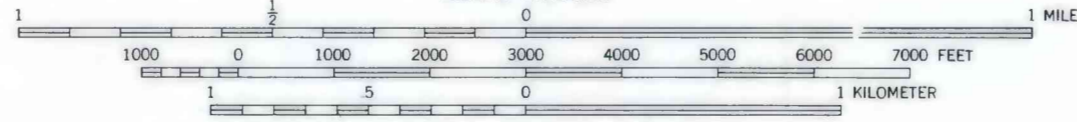
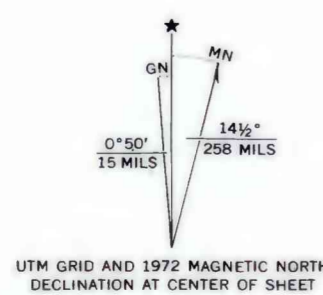
This report has not been edited for conformity with U. S. Geological Survey editorial standards or stratigraphic nomenclature.

COAL RESOURCE OCCURRENCE MAP OF THE SOMERVILLE FLATS WEST QUADRANGLE, JOHNSON COUNTY, WYOMING

BY
IntraSearch
1980

PLATE 22
AREAL DISTRIBUTION OF IDENTIFIED RESOURCES OF CANYON-COOK COAL BEDS

(PLOSSEE DRAW)
4772 (11) NW



(JUNIPER DRAW)
4772 (11) NW

Compiled in 1980

Base from U.S. Geological Survey, 1972