

EXPLANATION

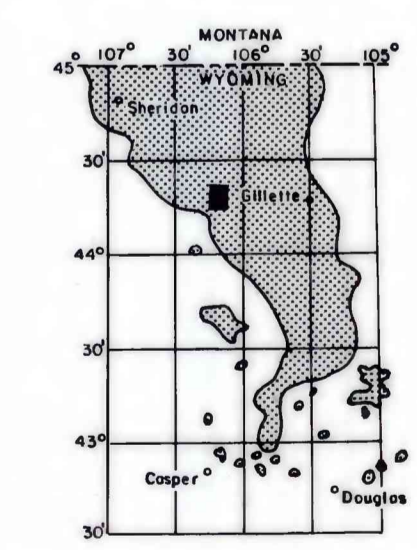
NON-FEDERAL COAL LAND-Coal tonnages not evaluated.

RB
— (Measured)
— (Indicated)
25.14 (Inferred)
Hyp. 0.65 (Hypothetical)

IDENTIFIED RESOURCES OF COAL BED-
In millions of short tons. Dash indicates no resources in that category. (RB) indicates Reserve Base.

Reserves are not calculated for coal beds greater than 500 feet in depth.

To convert short tons to metric tons, multiply short tons by 0.9072.

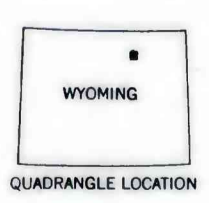
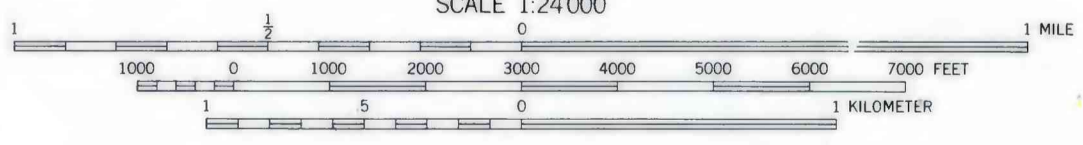
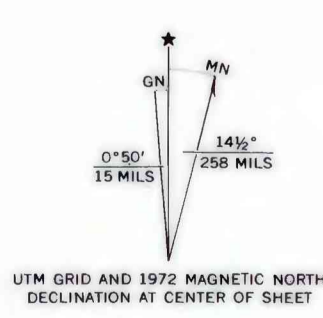


MAP SHOWING LOCATION OF THE SOMERVILLE FLATS WEST QUADRANGLE AND THE POWDER RIVER BASIN KNOWN RECOVERABLE COAL RESOURCE AREA (STIPPLED), WYOMING

This report has not been edited for conformity with U. S. Geological Survey editorial standards or stratigraphic nomenclature.

(PROCESSED DRAW) 4772 1 NW

(UNCORRECTED DRAW) 4772 1 NE



COAL RESOURCE OCCURRENCE MAP OF THE SOMERVILLE FLATS WEST QUADRANGLE, JOHNSON COUNTY, WYOMING

BY
IntraSearch
1980

PLATE 28
IDENTIFIED AND HYPOTHETICAL RESOURCES OF WALL COAL BED

Base from U.S. Geological Survey, 1972

Compiled in 1980