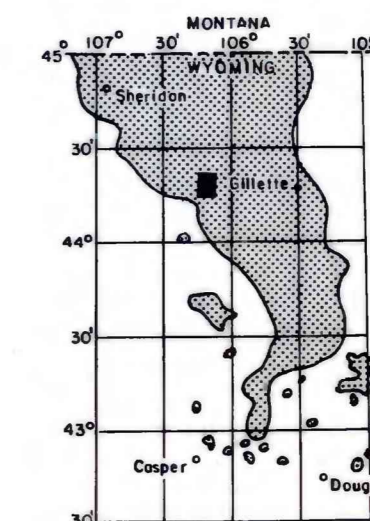


EXPLANATION

● 23
DRILL HOLE—Showing coal thickness
in feet.

— 20 —
— 25 —
ISOPACHS OF COAL BED—Showing
thickness in feet, isopach
interval 5 feet.

To convert feet to meters,
multiply feet by 0.3048.



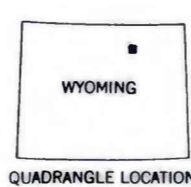
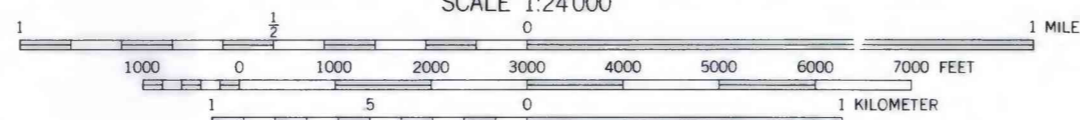
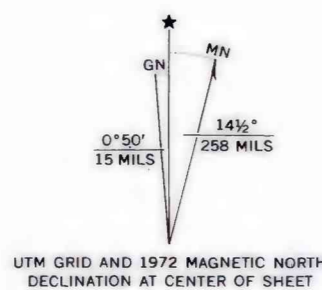
MAP SHOWING LOCATION OF THE
SOMERVILLE FLATS WEST QUAD-
RANGLE AND THE POWDER RIVER
BASIN KNOWN RECOVERABLE COAL
RESOURCE AREA (STIPPLED),
WYOMING

This report has not been edited
for conformity with U. S. Geological
Survey editorial standards or
stratigraphic nomenclature.

PLATE 34
ISOPACH MAP OF
OEDEKOVEN-LOCAL 1-LOCAL 2
COAL BED COMPOSITE

COAL RESOURCE OCCURRENCE MAP OF THE SOMERVILLE FLATS WEST
QUADRANGLE, JOHNSON COUNTY, WYOMING

BY
IntraSearch
1980



Base from U.S. Geological Survey, 1972

Compiled in 1980

(PROCESSED DRAWING)
4772 III NE
4772 III NE

(SOMERVILLE FLATS WEST)
4772 I NW
4772 I NW