

EXPLANATION

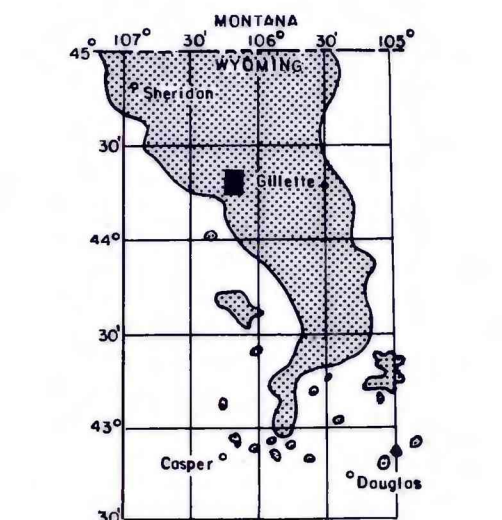
NON-FEDERAL COAL LAND-Coal tonnages not evaluated.

RB (Measured)
— (Indicated)
21.06 (Inferred)
Hyp. 0.50 (Hypothetical)

IDENTIFIED RESOURCES OF COAL BED-
In millions of short tons. Dash indicates no resources in that category. (RB) indicates Reserve Base.

Reserves are not calculated for coal beds greater than 500 feet in depth.

To convert short tons to metric tons, multiply short tons by 0.9072.



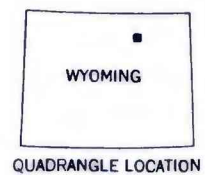

MAP SHOWING LOCATION OF THE SOMERVILLE FLATS WEST QUADRANGLE AND THE POWDER RIVER BASIN KNOWN RECOVERABLE COAL RESOURCE AREA (STIPPLED), WYOMING

COAL RESOURCE OCCURRENCE MAP OF THE SOMERVILLE FLATS WEST QUADRANGLE, JOHNSON COUNTY, WYOMING

BY
IntraSearch
1980

PLATE 38
IDENTIFIED AND
HYPOTHETICAL RESOURCES OF
OEDEKOVEN-LOCAL 1-LOCAL 2
COAL BED COMPOSITE

This report has not been edited for conformity with U. S. Geological Survey editorial standards or stratigraphic nomenclature.



(PLATE DRAW) 4772 (NW)
 (PLATE DRAW) 4772 (NW)
 (PLATE DRAW) 4772 (NW)
 (PLATE DRAW) 4772 (NW)