



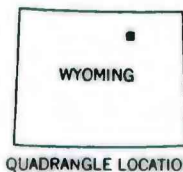
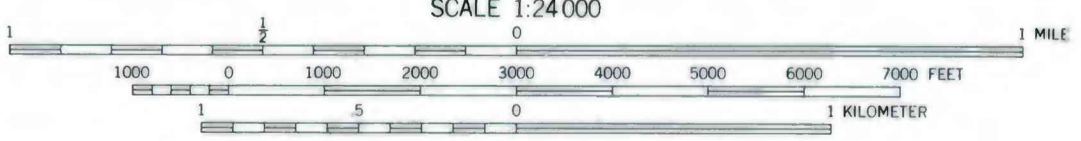
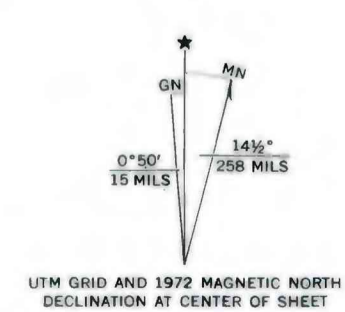


- EXPLANATION
-  NON-FEDERAL COAL LAND-Coal development potential is not rated.
 -  AREA OF HIGH COAL DEVELOPMENT POTENTIAL FOR SURFACE MINING METHODS-Area has mining ratio values ranging from 0 to 10.
 -  AREA OF LOW COAL DEVELOPMENT POTENTIAL FOR SURFACE MINING METHODS-Area has mining ratio values greater than 15.
 -  AREA OF NO COAL DEVELOPMENT POTENTIAL FOR SURFACE MINING METHODS-Area contains no known coal beds 5 feet (1.5 m) or more thick within 500 feet (152 m) of the surface.



COAL DEVELOPMENT POTENTIAL MAP OF THE SOMERVILLE FLATS WEST QUADRANGLE, JOHNSON COUNTY, WYOMING

BY
IntraSearch
1980

PLATE 39
COAL DEVELOPMENT POTENTIAL FOR SURFACE MINING METHODS

This report has not been edited for conformity with U. S. Geological Survey editorial standards or stratigraphic nomenclature.