COMPOSITE COLUMNAR SECTION

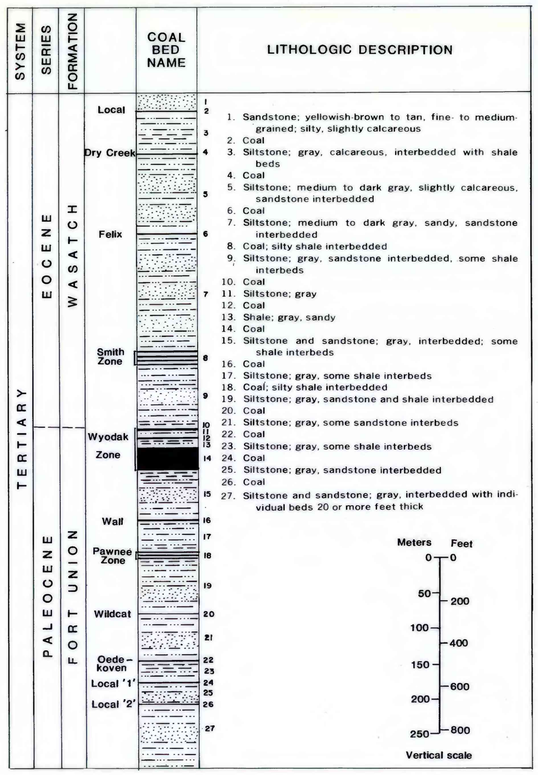

CORRELATION OF COAL BEDS IN DRILL HOLES

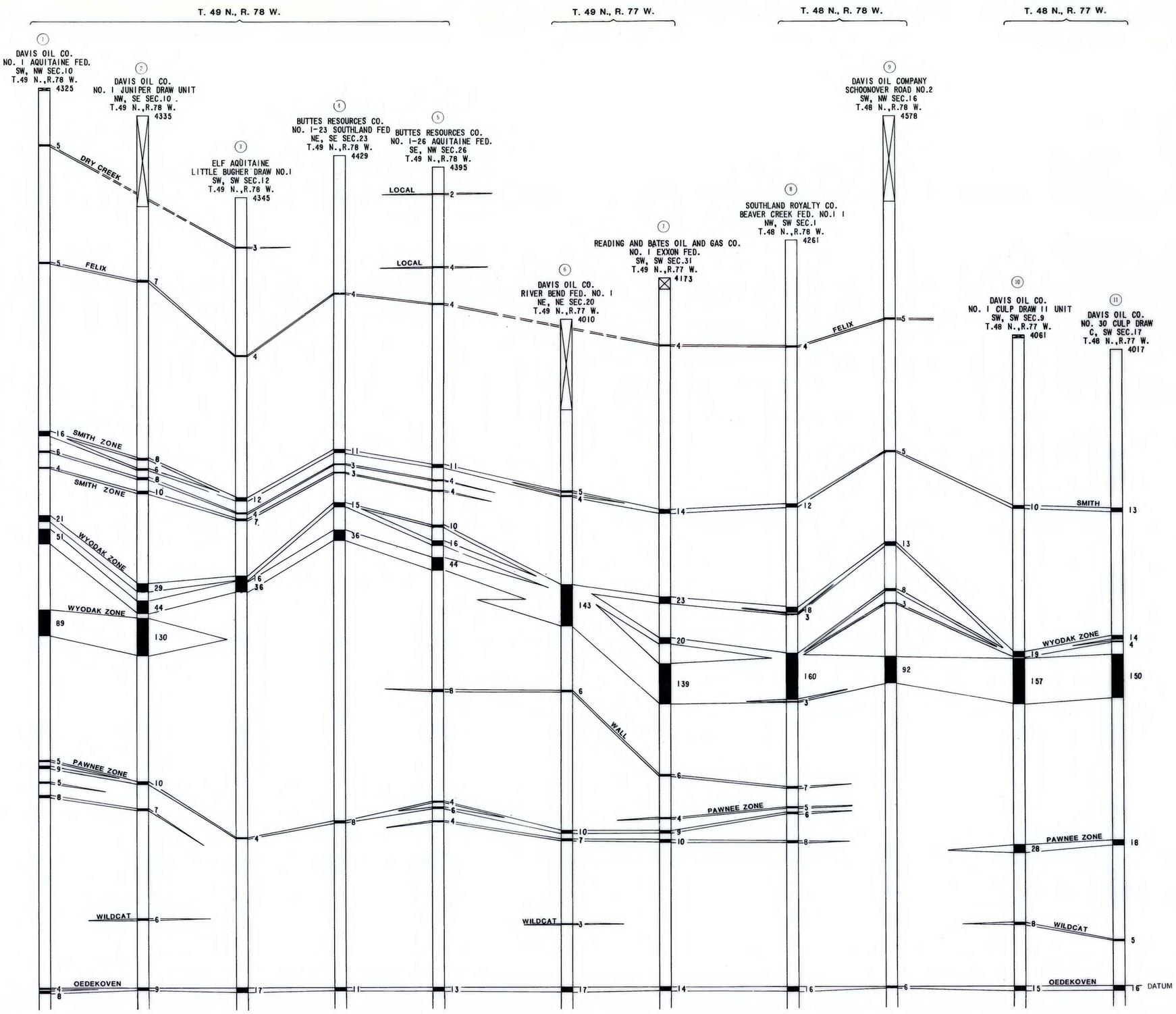

EXPLANATION

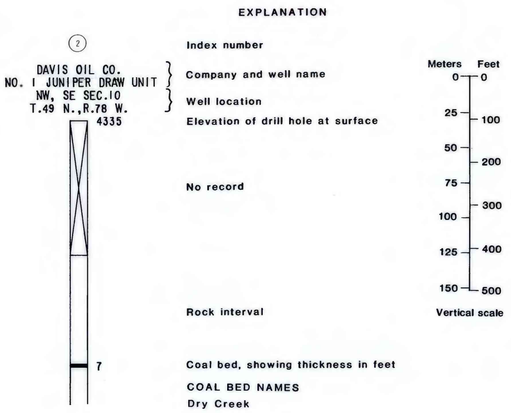

COAL BED NAMES

Dry Creek
Felix
Smith Zone
Wyodak Zone
Wall
Pawnee Zone
Wildcat
Oedekoven
Local '1'
Local '2'
Local

Dashed lines, indicating the projection of coal beds through drill sites where no record (NR) intervals exist, are for correlation purposes only and are not intended to portray either the structural elevation or the thickness of these coal beds.

PLATE 3
COAL DATA SHEET

COAL RESOURCE OCCURRENCE MAP OF THE JUNIPER DRAW QUADRANGLE, JOHNSON COUNTY, WYOMING

BY

IntraSearch

1980

UNITED STATES
DEPARTMENT OF THE INTERIOR
GEOLOGICAL SURVEY

OPEN FILE REPORT 79-174
PLATE 3 OF 40

This report has not been edited for conformity with U. S. Geological Survey editorial standards or stratigraphic nomenclature.