UNITED STATES
DEPARTMENT OF THE INTERIOR
GEOLOGICAL SURVEY

SOMERVILLE FLATS EAST QUADRANGLE
WYOMING
7.5 MINUTE SERIES (TOPOGRAPHIC)

OPEN FILE REPORT 79-173
PLATE 32 OF 55

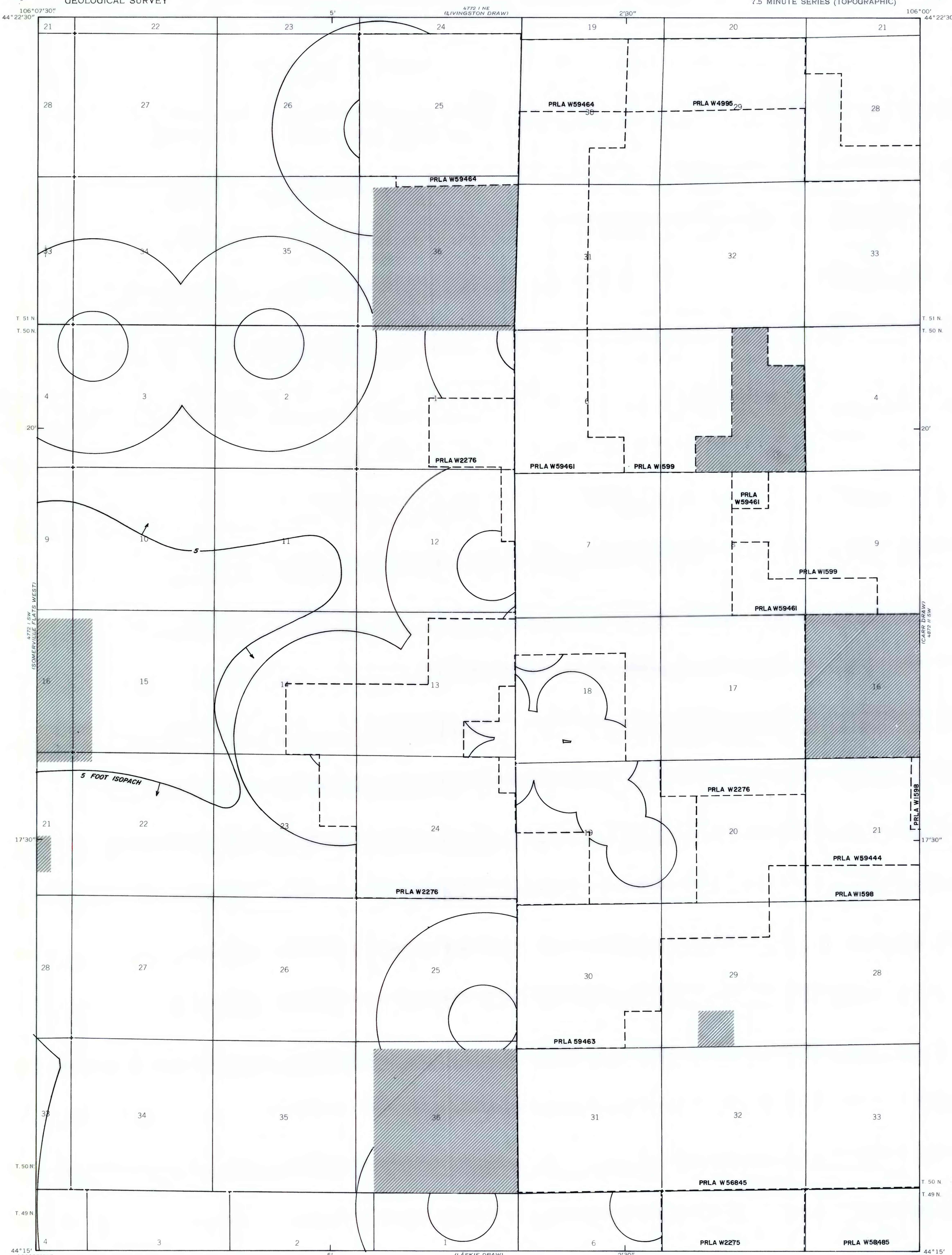

Base from U.S. Geological Survey, 1972

Compiled in 1980

SCALE 1:24000

1 MILE — 7000 FEET — 1 KILOMETER

UTM GRID AND 1972 MAGNETIC NORTH DECLINATION AT CENTER OF SHEET

QUADRANGLE LOCATION

EXPLANATION

NON-FEDERAL COAL LAND-Coal tonnages not evaluated.

PRLA

PREFERENCE RIGHT LEASE APPLICATION-PRLA. Coal tonnages not evaluated.

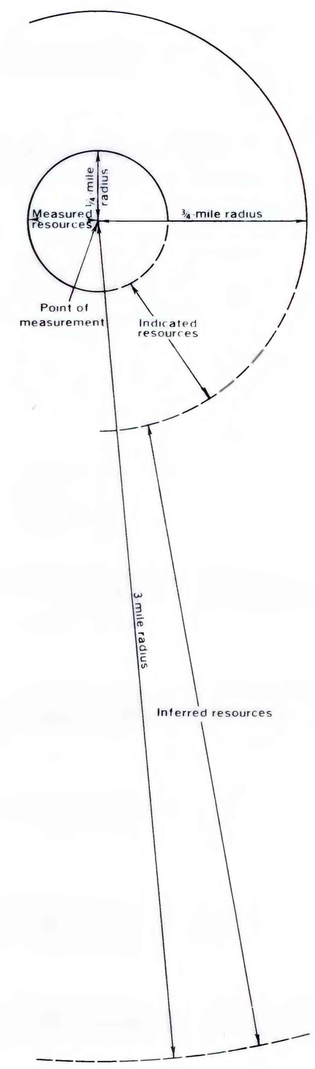

BOUNDARY LINES-Enclosing areas of measured, indicated and inferred coal resources of the coal bed. Dashed where projected from adjacent quadrangles. Hypothetical resources beyond 3 miles.

To convert miles to kilometers, multiply miles by 1.609.

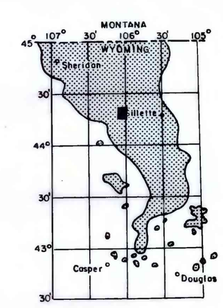

MAP SHOWING LOCATION OF THE SOMERVILLE FLATS EAST QUADRANGLE AND THE POWDER RIVER BASIN KNOWN RECOVERABLE COAL RESOURCE AREA (STIPPLED), WYOMING

This report has not been edited for conformity with U. S. Geological Survey editorial standards or stratigraphic nomenclature.

COAL RESOURCE OCCURRENCE MAP OF THE SOMERVILLE FLATS EAST QUADRANGLE, JOHNSON AND CAMPBELL COUNTIES, WYOMING

BY

IntraSearch

1980

PLATE 32
AREAL DISTRIBUTION OF IDENTIFIED RESOURCES OF COOK COAL BED