UNITED STATES
DEPARTMENT OF THE INTERIOR
GEOLOGICAL SURVEY

SOMERVILLE FLATS EAST QUADRANGLE
WYOMING
7.5 MINUTE SERIES (TOPOGRAPHIC)

OPEN FILE REPORT 79-173
PLATE 36 OF 55



Base from U.S. Geological Survey, 1972

Compiled in 1980

SCALE 1:24 000

1 MILE
7000 FEET
1 KILOMETER

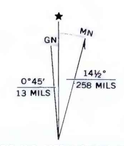

UTM GRID AND 1972 MAGNETIC NORTH DECLINATION AT CENTER OF SHEET

QUADRANGLE LOCATION

EXPLANATION

1969
30

DRILL HOLE-Showing thickness of overburden, in feet, from the surface to top of coal bed. Lower number indicates interburden thickness, in feet, between upper and lower splits of coal bed.

2000

OVERBURDEN ISOPACH-Showing thickness of overburden, in feet, from the surface to the top of the coal bed. Isopach interval 250 feet.

To convert feet to meters, multiply feet by 0.3048.

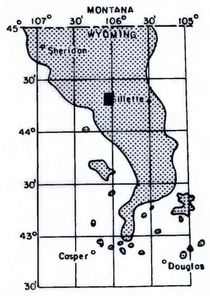

MAP SHOWING LOCATION OF THE SOMERVILLE FLATS EAST QUADRANGLE AND THE POWDER RIVER BASIN KNOWN RECOVERABLE COAL RESOURCE AREA (STIPPLED), WYOMING

This report has not been edited for conformity with U. S. Geological Survey editorial standards or stratigraphic nomenclature.

COAL RESOURCE OCCURRENCE MAP OF THE SOMERVILLE FLATS EAST QUADRANGLE, JOHNSON AND CAMPBELL COUNTIES, WYOMING

BY

IntraSearch

1980

PLATE 36
ISOPACH MAP OF
OVERBURDEN OF
WALL COAL BED