

EXPLANATION

①
OIL AND GAS TEST HOLE
Showing index number of hole on Plate 3 of CRO map and drill hole data in feet.

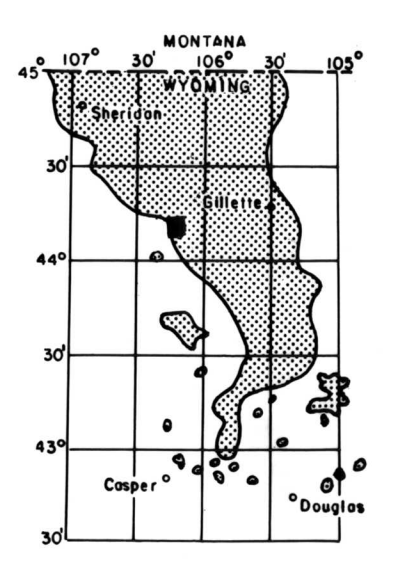
GL—Ground Level elevation
NR—No record
R—Rock interval
C—Coal interval

DRILL HOLE DATA SYMBOLS

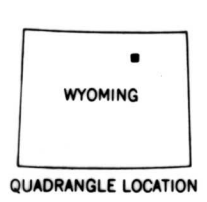

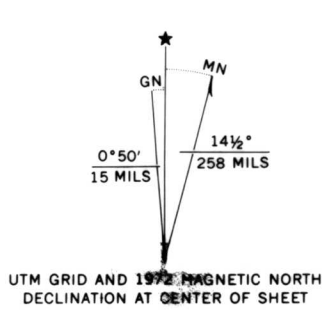
DC—Dry Creek
F—Felix
S—Smith
Wy—Wyodak
W—Wall
P—Pawnee
Wc—Wildcat
O—Oedekoven
L'1'—Local 1
L'2'—Local 2
L—Local

COAL BED SYMBOLS AND NAMES

To convert feet to meters,
multiply feet by 0.3048.



MAP SHOWING LOCATION OF THE JUNIPER DRAW QUADRANGLE AND THE POWDER RIVER BASIN KNOWN RECOVERABLE COAL RESOURCE AREA (STIPPLED), WYOMING



COAL RESOURCE OCCURRENCE MAP OF THE JUNIPER DRAW QUADRANGLE, JOHNSON COUNTY, WYOMING

BY
IntraSearch
1980

PLATE 1
COAL DATA MAP