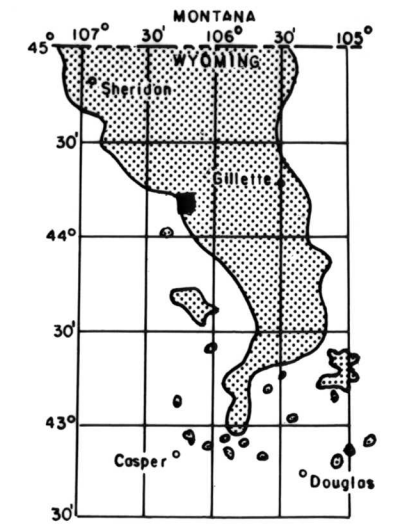


EXPLANATION

● 23  
DRILL HOLE—Showing coal thickness in feet.

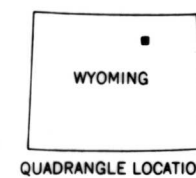
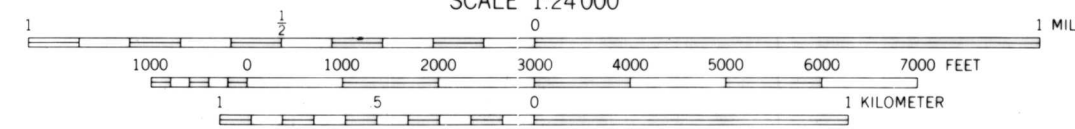
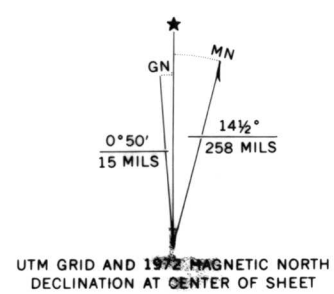
— 30 —  
— 25 —  
ISOPACHS OF COAL BED—Showing thickness in feet, isopach interval 5 feet.

To convert feet to meters, multiply feet by 0.3048.



MAP SHOWING LOCATION OF THE JUNIPER DRAW QUADRANGLE AND THE POWDER RIVER BASIN KNOWN RECOVERABLE COAL RESOURCE AREA (STIPPLED), WYOMING

Base from U.S. Geological Survey, 1972



COAL RESOURCE OCCURRENCE MAP OF THE JUNIPER DRAW  
QUADRANGLE, JOHNSON COUNTY, WYOMING

BY  
**IntraSearch**  
1980

PLATE 24  
ISOPACH MAP OF  
PAWNEE COAL ZONE