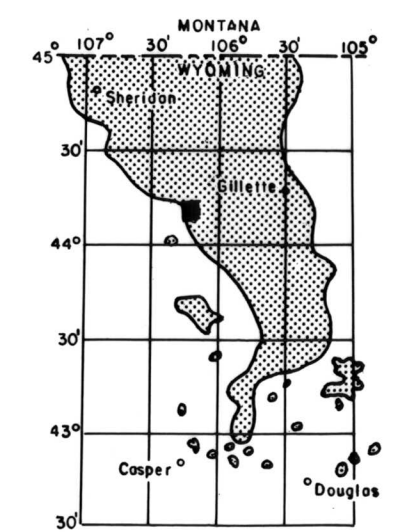


EXPLANATION


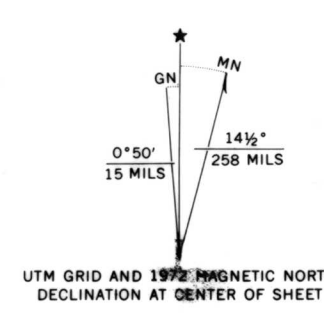
● 20
DRILL HOLE—Showing coal thickness in feet.

— 20 —
— 25 —
ISOPACHS OF COAL BED—Showing thickness in feet, isopach interval 5 feet.

To convert feet to meters, multiply feet by 0.3048.



MAP SHOWING LOCATION OF THE JUNIPER DRAW QUADRANGLE AND THE POWDER RIVER BASIN KNOWN RECOVERABLE COAL RESOURCE AREA (STIPPLED), WYOMING



**COAL RESOURCE OCCURRENCE MAP OF THE JUNIPER DRAW
QUADRANGLE, JOHNSON COUNTY, WYOMING**
BY
IntraSearch
1980

PLATE 29
ISOPACH MAP OF
WILDCAT-OEDEKOVEN
COAL BED COMPOSITE

*Juniper Draw
Wildcat-Oedekoven Isopach*
29

This report has not been edited for conformity with U. S. Geological Survey editorial standards or stratigraphic nomenclature.

(COVER RESERVE/VOID)

(NEED BUTLER)