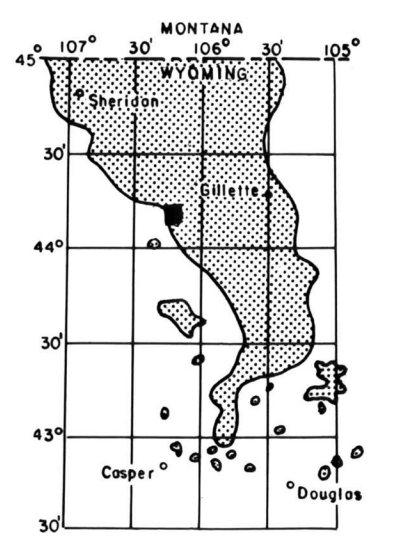


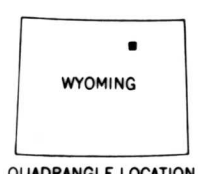

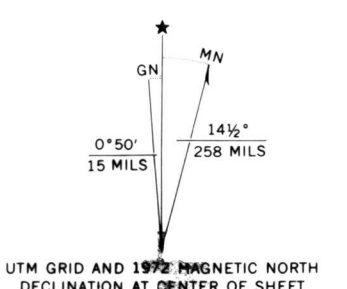
EXPLANATION

ISOPACHS OF COAL BED—Showing thickness in feet, isopach interval 5 feet.

To convert feet to meters, multiply feet by 0.3048.



MAP SHOWING LOCATION OF THE JUNIPER DRAW QUADRANGLE AND THE POWDER RIVER BASIN KNOWN RECOVERABLE COAL RESOURCE AREA (STIPPLED), WYOMING



COAL RESOURCE OCCURRENCE MAP OF THE JUNIPER DRAW  
QUADRANGLE, JOHNSON COUNTY, WYOMING

BY  
IntraSearch  
1980

PLATE 34  
ISOPACH MAP OF  
LOCAL "1"—LOCAL "2"  
COAL BED COMPOSITE

JUNIPER DRAW  
Local 1, Local 2 Isopach  
P.S. 6-27-80  
13