

EXPLANATION

NON-FEDERAL COAL LAND-Coal tonnages not evaluated.

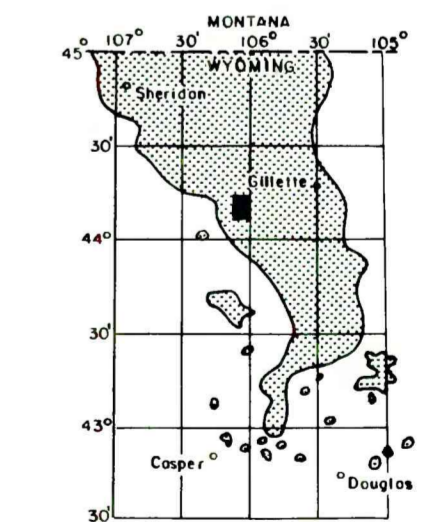
PRLA
PREFERENCE RIGHT LEASE APPLICATION-PRLA. Coal tonnages not evaluated.

TOTAL RESERVE BASE (RB) AND HYPOTHETICAL RESOURCES (Hyp) OF COAL PER SECTION-In millions of short tons.

4	3	2	1
5	6		
6			
7			

SECTION OF LAND- Showing lots and lot numbers.

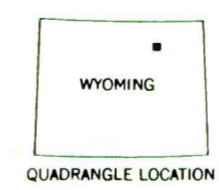

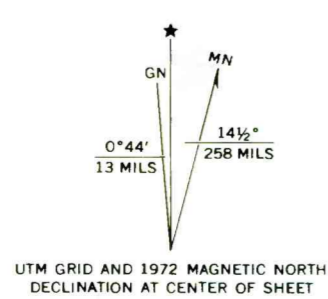
To convert short tons to metric tons, multiply short tons by 0.9072.



MAP SHOWING LOCATION OF THE LASKIE DRAW QUADRANGLE AND THE POWDER RIVER BASIN KNOWN RECOVERABLE COAL RESOURCE AREA (STIPPLED), WYOMING

Base from U.S. Geological Survey, 1972

Compiled in 1980



COAL RESOURCE OCCURRENCE MAP OF THE LASKIE DRAW QUADRANGLE, JOHNSON AND CAMPBELL COUNTIES, WYOMING

BY
IntraSearch
1980