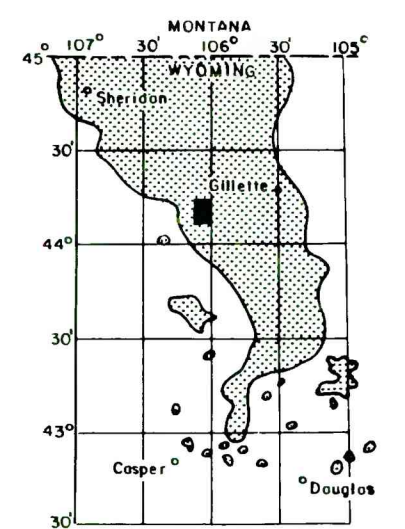


EXPLANATION

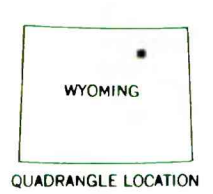


● 13  
DRILL HOLE-Showing coal thickness in feet.

— 15 —  
ISOPACHS OF COAL BED-Showing thickness in feet, isopach interval 5 feet.

To convert feet to meters, multiply feet by 0.3048.



MAP SHOWING LOCATION OF THE LASKIE DRAW QUADRANGLE AND THE POWDER RIVER BASIN KNOWN RECOVERABLE COAL RESOURCE AREA (STIPPLED), WYOMING



COAL RESOURCE OCCURRENCE MAP OF THE LASKIE DRAW  
QUADRANGLE, JOHNSON AND CAMPBELL COUNTIES, WYOMING

BY  
IntraSearch  
1980

PLATE 14  
ISOPACH MAP OF  
LOWER SMITH COAL BED

This report has not been edited for conformity with U. S. Geological Survey editorial standards or stratigraphic nomenclature.