

EXPLANATION

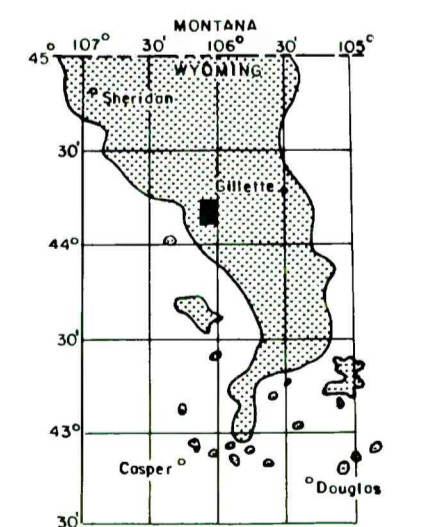
● 13
● 28

DRILL HOLE-Showing coal thickness in feet.

— 60 —
— 50 —

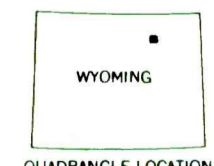
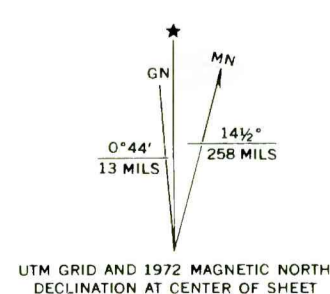
ISOPACHS OF COAL BED-Showing thickness in feet, isopach interval 10 feet.

To convert feet to meters, multiply feet by 0.3048.



MAP SHOWING LOCATION OF THE LASKIE DRAW QUADRANGLE AND THE POWDER RIVER BASIN KNOWN RECOVERABLE COAL RESOURCE AREA (STIPPLED), WYOMING

FROM MAP PLAT 4772 II SW



COAL RESOURCE OCCURRENCE MAP OF THE LASKIE DRAW QUADRANGLE, JOHNSON AND CAMPBELL COUNTIES, WYOMING

BY
IntraSearch
1980

PLATE 24
ISOPACH MAP OF
LOWER WALL COAL BED

This report has not been edited for conformity with U. S. Geological Survey editorial standards or stratigraphic nomenclature.