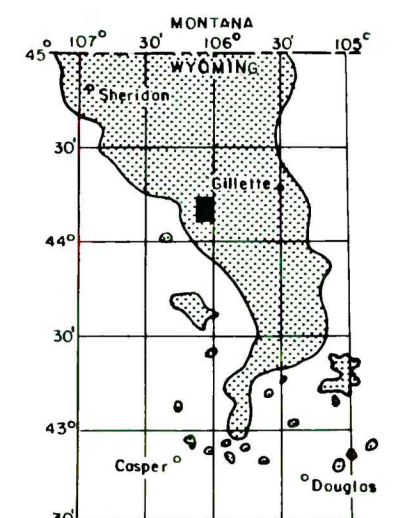


EXPLANATION

1832
●
4
DRILL HOLE—Showing thickness of overburden, in feet, from the surface to top of coal bed. Lower number indicates interburden thickness, in feet, between upper and lower splits of coal bed.

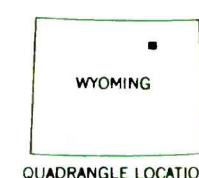
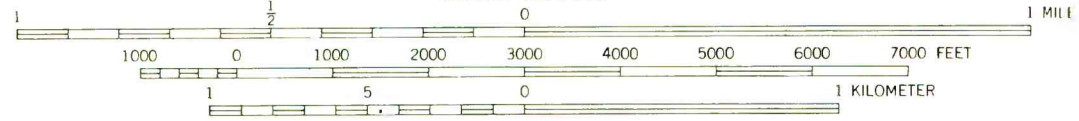
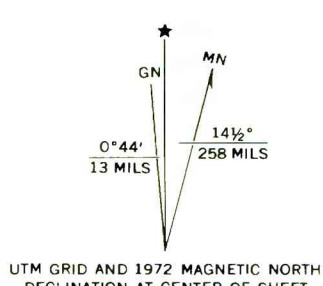
————— 1500 —————
OVERBURDEN ISOPACH—Showing thickness of overburden, in feet, from the surface to the top of the coal bed. Isopach interval 250 feet.

To convert feet to meters, multiply feet by 0.3048.



MAP SHOWING LOCATION OF THE LASKIE DRAW QUADRANGLE AND THE POWDER RIVER BASIN KNOWN RECOVERABLE COAL RESOURCE AREA (STIPPLED), WYOMING

Base from U.S. Geological Survey, 1972



**COAL RESOURCE OCCURRENCE MAP OF THE LASKIE DRAW
QUADRANGLE, JOHNSON AND CAMPBELL COUNTIES, WYOMING**

BY
IntraSearch
1980

This report has not been edited for conformity with U. S. Geological Survey editorial standards or stratigraphic nomenclature.

**PLATE 26
ISOPACH MAP OF
OVERBURDEN OF
LOWER WALL COAL BED**