

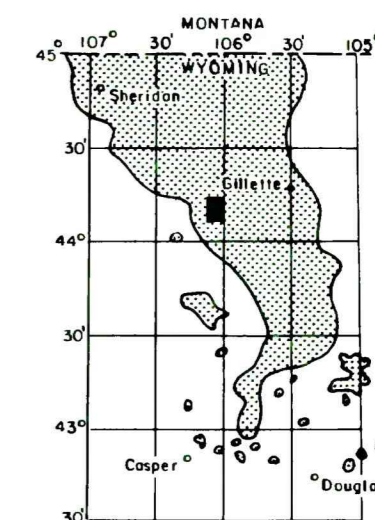
EXPLANATION

● 27
DRILL HOLE-Showing coal thickness in feet.

— 60 —
— 50 —

ISOPACHS OF COAL BED-Showing thickness in feet, isopach interval 10 feet.

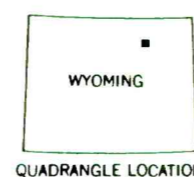
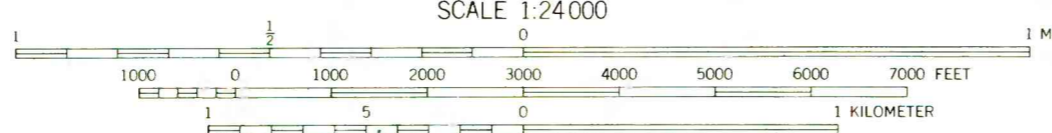
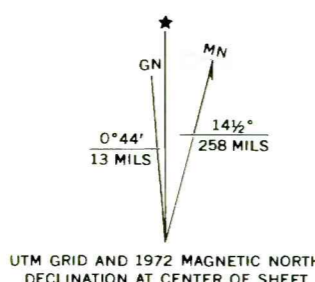
To convert feet to meters, multiply feet by 0.3048.



MAP SHOWING LOCATION OF THE LASKIE DRAW QUADRANGLE AND THE POWDER RIVER BASIN KNOWN RECOVERABLE COAL RESOURCE AREA (STIPPLED), WYOMING

Base from U.S. Geological Survey, 1972

Compiled in 1980



COAL RESOURCE OCCURRENCE MAP OF THE LASKIE DRAW
QUADRANGLE, JOHNSON AND CAMPBELL COUNTIES, WYOMING

BY
IntraSearch
1980

PLATE 29
ISOPACH MAP OF
PAWNEE COAL BED

This report has not been edited for conformity with U. S. Geological Survey editorial standards or stratigraphic nomenclature.