

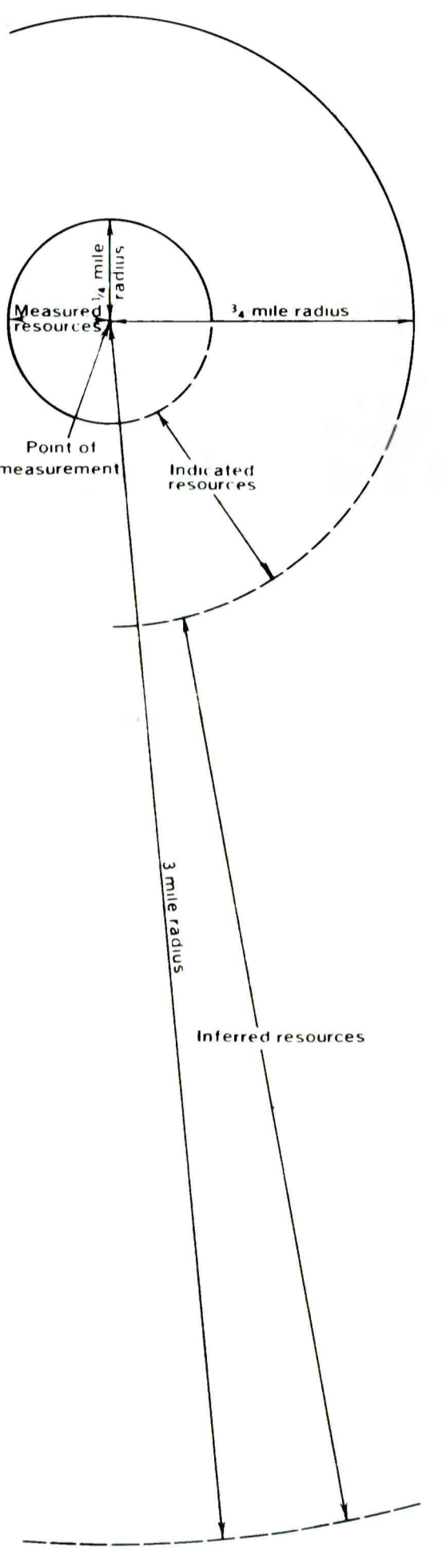


EXPLANATION

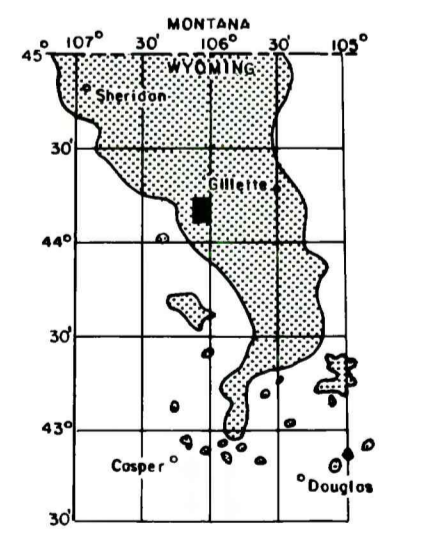
 NON-FEDERAL COAL LAND-Coal tonnages not evaluated.

 PRLA
PREFERENCE RIGHT LEASE APPLICATION-PRLA. Coal tonnages not evaluated.

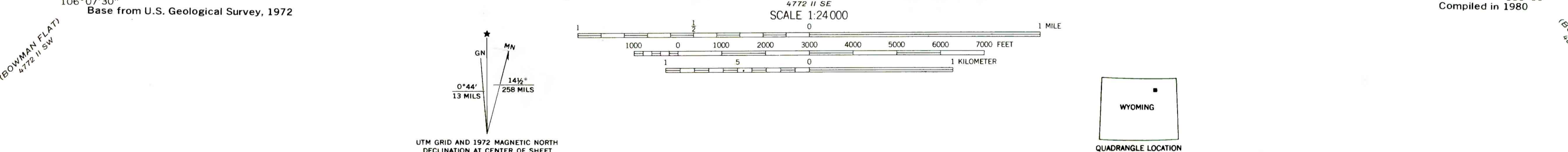


BOUNDARY LINES-Enclosing areas of measured, indicated and inferred coal resources of the coal bed. Dashed where projected from adjacent quadrangles.

To convert miles to kilometers, multiply miles by 1.609.



MAP SHOWING LOCATION OF THE LASKIE DRAW QUADRANGLE AND THE POWDER RIVER BASIN KNOWN RECOVERABLE COAL RESOURCE AREA (STIPPLED), WYOMING



**COAL RESOURCE OCCURRENCE MAP OF THE LASKIE DRAW
QUADRANGLE, JOHNSON AND CAMPBELL COUNTIES, WYOMING**
BY
IntraSearch
1980

PLATE 37
AREAL DISTRIBUTION OF
IDENTIFIED RESOURCES OF
WILDCAT-MOYER-OEDEKOVEN
COAL BED COMPOSITE

This report has not been edited for conformity with U. S. Geological Survey editorial standards or stratigraphic nomenclature.