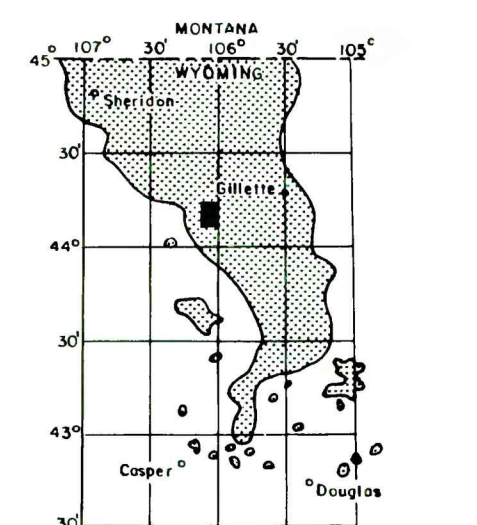


EXPLANATION

● 5
DRILL HOLE-Showing coal thickness
in feet.

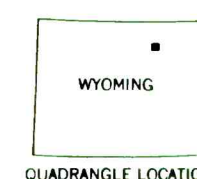

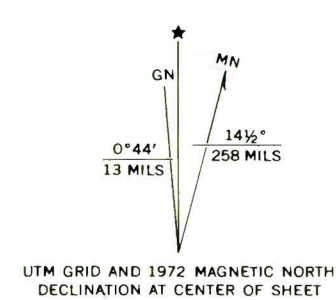
— 10 —
ISOPACHS OF COAL BED-Showing
thickness in feet, isopach
interval 5 feet.

To convert feet to meters,
multiply feet by 0.3048.



MAP SHOWING LOCATION OF THE
LASKIE DRAW QUADRANGLE AND
THE POWDER RIVER BASIN KNOWN
RECOVERABLE COAL RESOURCE
AREA (STIPPLED), WYOMING

(BOWMAN PLAT)
1972 1:50,000



**COAL RESOURCE OCCURRENCE MAP OF THE LASKIE DRAW
QUADRANGLE, JOHNSON AND CAMPBELL COUNTIES, WYOMING**

BY
IntraSearch
1980

This report has not been edited
for conformity with U. S. Geological
Survey editorial standards or
stratigraphic nomenclature.

PLATE 39
ISOPACH MAP OF
LOCAL 1-LOCAL 2
COAL BED COMPOSITE