





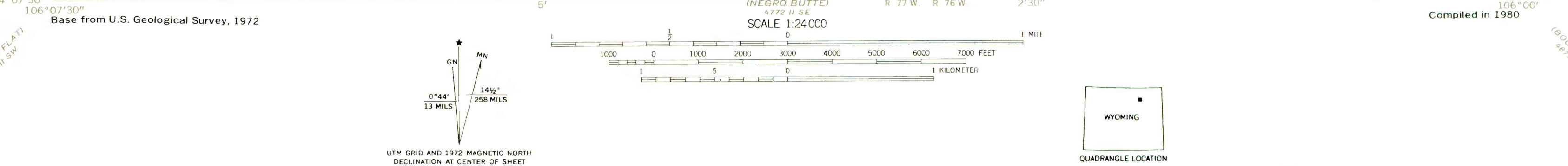
EXPLANATION

 NON-FEDERAL COAL LAND-Coal development potential is not rated.

 AREA OF LOW COAL DEVELOPMENT POTENTIAL FOR SURFACE MINING METHODS-Area has mining ratio values greater than 15.

 AREA OF NO COAL DEVELOPMENT POTENTIAL FOR SURFACE MINING METHODS-Area contains no known coal beds 5 feet (1.5 m) or more thick within 500 feet (152 m) of the surface.

 PRLA  
PREFERENCE RIGHT LEASE APPLICATION-PRLA. Coal development potential is not rated.



**COAL DEVELOPMENT POTENTIAL MAP OF THE LASKIE DRAW QUADRANGLE, JOHNSON AND CAMPBELL COUNTIES, WYOMING**

BY  
**IntraSearch**  
1980

PLATE 44  
COAL DEVELOPMENT POTENTIAL  
FOR SURFACE MINING METHODS

This report has not been edited for conformity with U. S. Geological Survey editorial standards or stratigraphic nomenclature.