UNITED STATES
DEPARTMENT OF THE INTERIOR
GEOLOGICAL SURVEY

BOWMAN FLAT QUADRANGLE
WYOMING – JOHNSON CO.
7.5 MINUTE SERIES (TOPOGRAPHIC)

Base from U.S. Geological Survey, 1972

Compiled in 1980

SCALE 1:24 000

1 MILE — 1000 0 1000 2000 3000 4000 5000 6000 7000 FEET — 1 KILOMETER

GN MN 0°50' 15 MILS 14½° 258 MILS

UTM GRID AND 1972 MAGNETIC NORTH DECLINATION AT CENTER OF SHEET

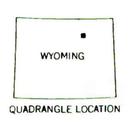

QUADRANGLE LOCATION

EXPLANATION

NON-FEDERAL COAL LAND-Coal tonnages not evaluated.

KRCRA

KNOWN RECOVERABLE COAL RESOURCE AREA-KRCRA

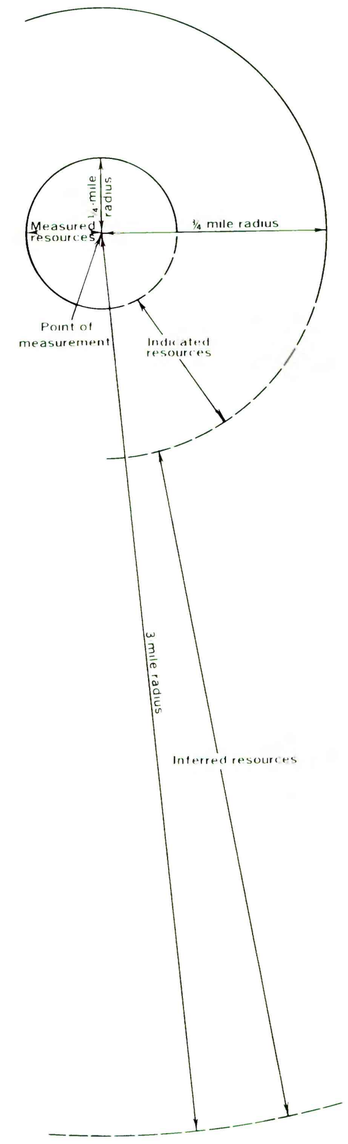

BOUNDARY LINES-Enclosing areas of measured, indicated and inferred coal resources of the coal bed. Dashed where projected from adjacent quadrangles.

To convert miles to kilometers, multiply miles by 1.609.

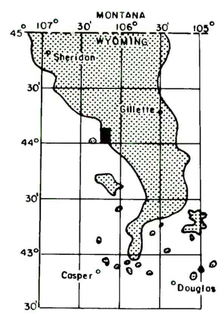

MAP SHOWING LOCATION OF THE BOWMAN FLAT QUADRANGLE AND THE POWDER RIVER BASIN KNOWN RECOVERABLE COAL RESOURCE AREA (STIPPLED), WYOMING

This report has not been edited for conformity with U. S. Geological Survey editorial standards or stratigraphic nomenclature.

COAL RESOURCE OCCURRENCE MAP OF THE BOWMAN FLAT QUADRANGLE, JOHNSON COUNTY, WYOMING

BY

IntraSearch

1979

PLATE 32
AREAL DISTRIBUTION OF IDENTIFIED RESOURCES OF WILDCAT COAL BED