

EXPLANATION

Showing index number of hole on Plate 3 of CRD map and drill hole data in feet.

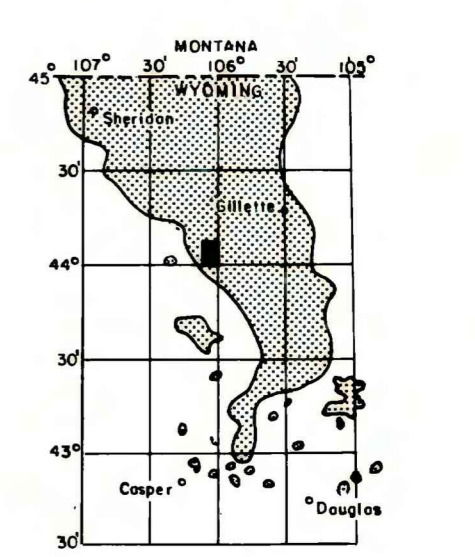
GL-Ground level elevation  
NR-No record  
R-Rock interval  
C-Coal interval  
TD-Total depth  
GTD-Gamma log total depth

DRILL HOLE DATA SYMBOLS

UF-Upper Felix  
LF-Lower Felix  
US-Upper Smith  
LS-Lower Smith  
WY-Wyodak Zone  
W-Wall  
P-Pawnee  
WC-Wildcat  
M-Moyer Zone  
O-Oedekoven  
L-Local

COAL SYMBOLS AND NAMES

To convert feet to meters, multiply feet by 0.3048.

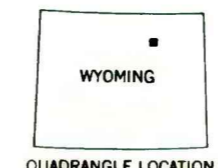
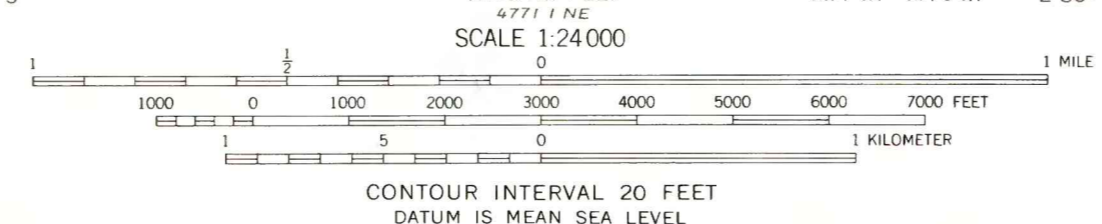
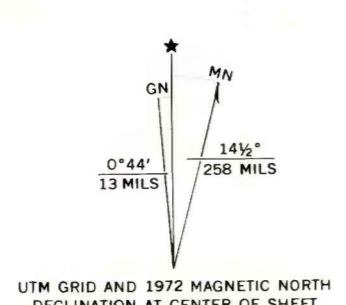


MAP SHOWING LOCATION OF THE NEGRO BUTTE QUADRANGLE AND THE POWDER RIVER BASIN KNOWN RECOVERABLE COAL RESOURCE AREA (STIPPLED), WYOMING

This report has not been edited for conformity with U. S. Geological Survey editorial standards or stratigraphic nomenclature.

COAL RESOURCE OCCURRENCE MAP OF THE NEGRO BUTTE QUADRANGLE,  
JOHNSON AND CAMPBELL COUNTIES, WYOMING

BY  
IntraSearch  
1979



Base from U.S. Geological Survey, 1972

Compiled in 1980