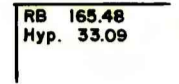


EXPLANATION



NON-FEDERAL COAL LAND-Coal tonnages not evaluated.

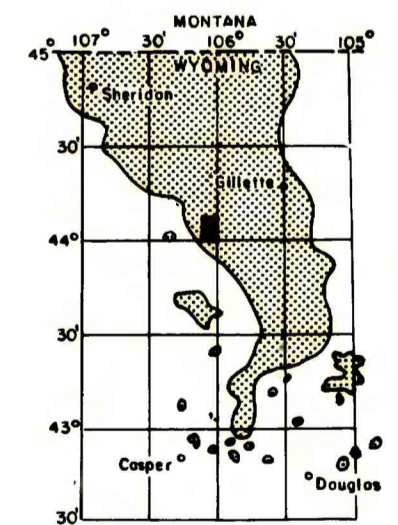


TOTAL RESERVE BASE (RB) AND HYPOTHETICAL RESOURCES (Hyp) OF COAL PER SECTION-In millions of short tons.

4	3	2	1
5	6		
6			
7			

SECTION OF LAND-Showing lots and lot numbers.

To convert short tons to metric tons, multiply short tons by 0.9072.



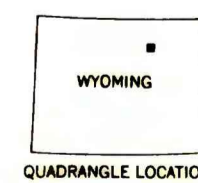
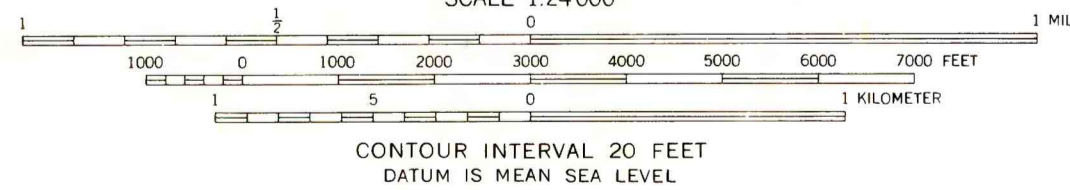
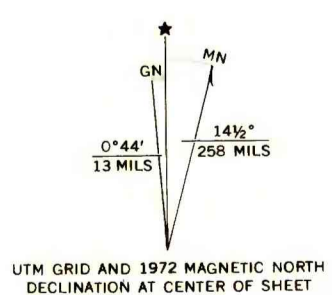
MAP SHOWING LOCATION OF THE NEGRO BUTTE QUADRANGLE AND THE POWDER RIVER BASIN KNOWN RECOVERABLE COAL RESOURCE AREA (STIPPLED), WYOMING

This report has not been edited for conformity with U. S. Geological Survey editorial standards or stratigraphic nomenclature.

COAL RESOURCE OCCURRENCE MAP OF THE NEGRO BUTTE QUADRANGLE,  
JOHNSON AND CAMPBELL COUNTIES, WYOMING

BY  
IntraSearch  
1979

PLATE 2  
BOUNDARY AND COAL  
DATA MAP



Base from U.S. Geological Survey, 1972

Compiled in 1980