

4772 H NE  
(LASKIE DRAW)  
44°07'30"

UNITED STATES  
DEPARTMENT OF THE INTERIOR  
GEOLOGICAL SURVEY

NEGRO BUTTE QUADRANGLE  
WYOMING  
7.5 MINUTE SERIES (TOPOGRAPHIC)

OPEN FILE REPORT 79-177  
PLATE 5 OF 40

4772 H NE  
(MORGAN DRAW)  
44°07'30"



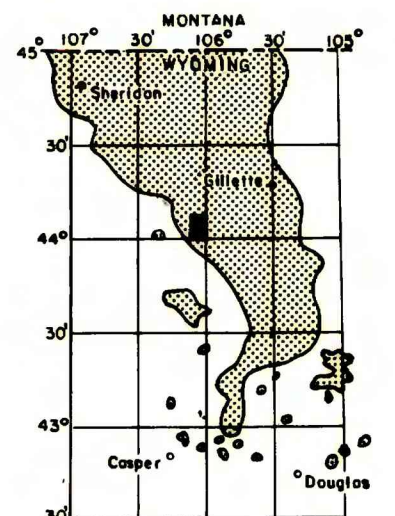
EXPLANATION

● 4143  
DRILL HOLE-Showing elevation  
at top of coal bed, in feet.

— 4200 —  
— 4250 —

STRUCTURE CONTOURS-Drawn on top  
of coal bed. Contour interval  
50 feet. Datum is mean sea  
level.

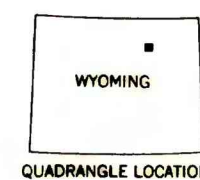
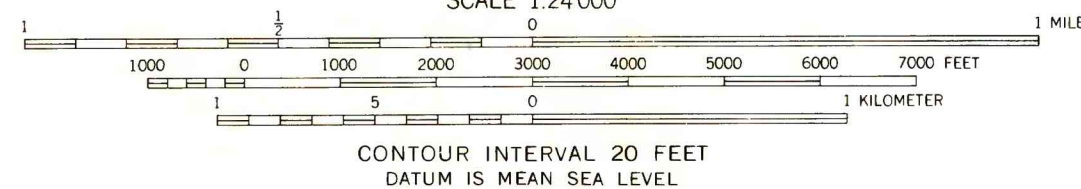
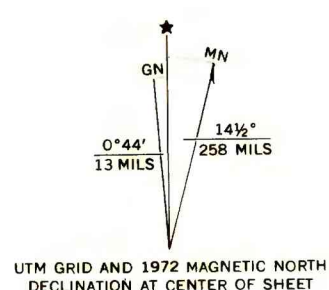
To convert feet to meters,  
multiply feet by 0.3048.



MAP SHOWING LOCATION OF THE  
NEGRO BUTTE QUADRANGLE AND  
THE POWDER RIVER BASIN KNOWN  
RECOVERABLE COAL RESOURCE  
AREA (STIPPLED), WYOMING

4772 H NE  
(HOG RANCH)  
44°07'30"

Base from U.S. Geological Survey, 1972



This report has not been edited  
for conformity with U. S. Geological  
Survey editorial standards or  
stratigraphic nomenclature.

COAL RESOURCE OCCURRENCE MAP OF THE NEGRO BUTTE QUADRANGLE,  
JOHNSON AND CAMPBELL COUNTIES, WYOMING  
BY  
IntraSearch  
1979

PLATE 5  
STRUCTURE CONTOUR MAP  
OF  
UPPER FELIX COAL BED