
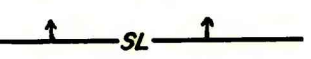
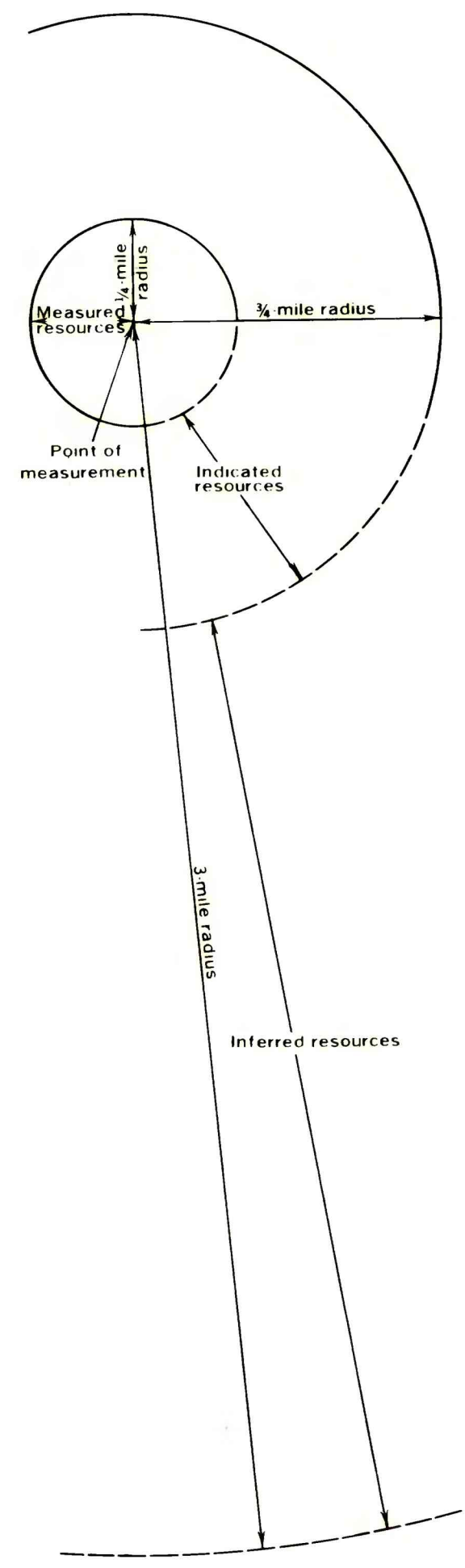




EXPLANATION

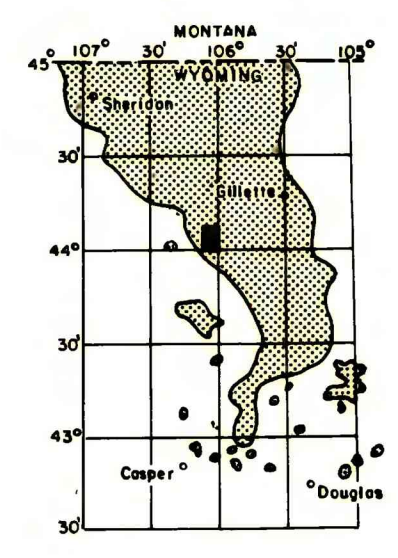
 NON-FEDERAL COAL LAND-Coal tonnages not evaluated.

 STRIPPING LIMIT LINE-500 foot overburden isopach boundary for surface mining of coal. Arrow indicates area suitable for surface mining.

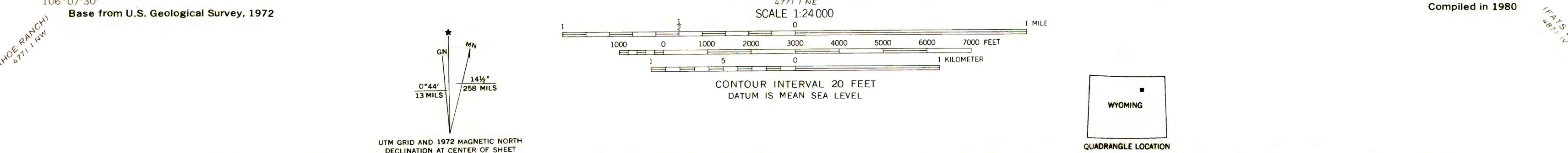


BOUNDARY LINES-Enclosing areas of measured, indicated and inferred coal resources of the coal bed. Dashed where projected from adjacent quadrangles. Hypothetical resources beyond 3 miles.

To convert miles to kilometers, multiply miles by 1.609.



MAP SHOWING LOCATION OF THE NEGRO BUTTE QUADRANGLE AND THE POWDER RIVER BASIN KNOWN RECOVERABLE COAL RESOURCE AREA (STIPPLED), WYOMING



**COAL RESOURCE OCCURRENCE MAP OF THE NEGRO BUTTE QUADRANGLE,
JOHNSON AND CAMPBELL COUNTIES, WYOMING**
BY
IntraSearch
1979

This report has not been edited for conformity with U. S. Geological Survey editorial standards or stratigraphic nomenclature.