

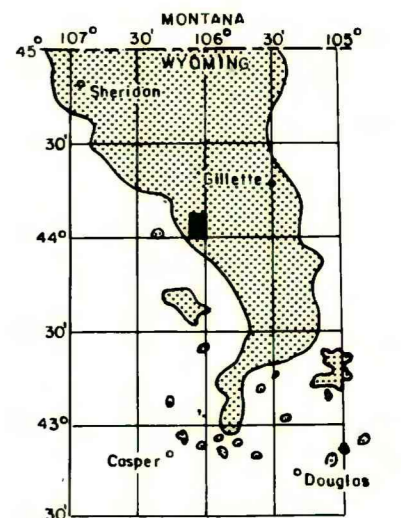
EXPLANATION

● 21
DRILL HOLE-Showing coal thickness
in feet.

— 20 —
— 25 —

ISOPACHS OF COAL BED-Showing
thickness in feet, isopach
interval 5 feet.

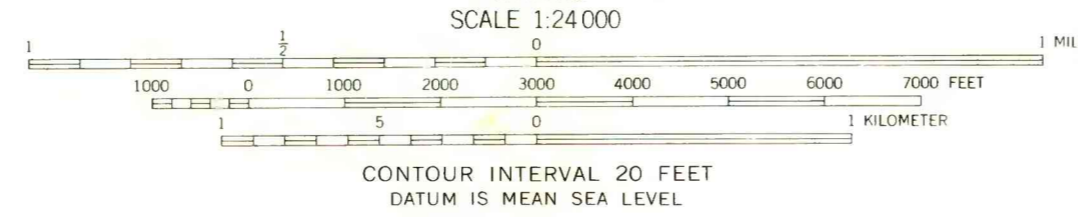
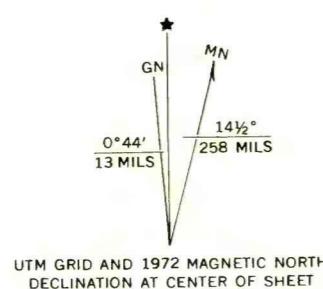
To convert feet to meters,
multiply feet by 0.3048.



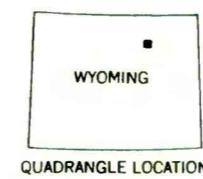
MAP SHOWING LOCATION OF THE
NEGRO BUTTE QUADRANGLE AND
THE POWDER RIVER BASIN KNOWN
RECOVERABLE COAL RESOURCE
AREA (STIPPLED), WYOMING

Base from U.S. Geological Survey, 1972

Compiled in 1980



CONTOUR INTERVAL 20 FEET
DATUM IS MEAN SEA LEVEL



COAL RESOURCE OCCURRENCE MAP OF THE NEGRO BUTTE QUADRANGLE,
JOHNSON AND CAMPBELL COUNTIES, WYOMING

BY
IntraSearch
1979

PLATE 24
ISOPACH MAP
OF
PAWNEE COAL BED

This report has not been edited
for conformity with U. S. Geological
Survey editorial standards or
stratigraphic nomenclature.