

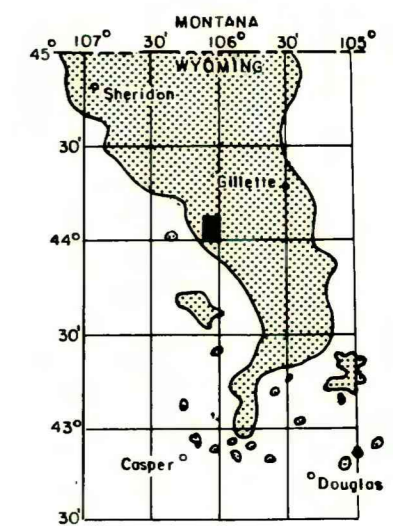
EXPLANATION

● 24
DRILL HOLE-Showing coal thickness
in feet.

— 20 —
— 25 —

ISOPACHS OF COAL BED-Showing
thickness in feet, isopach
interval 5 feet.

To convert feet to meters,
multiply feet by 0.3048.



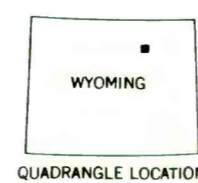
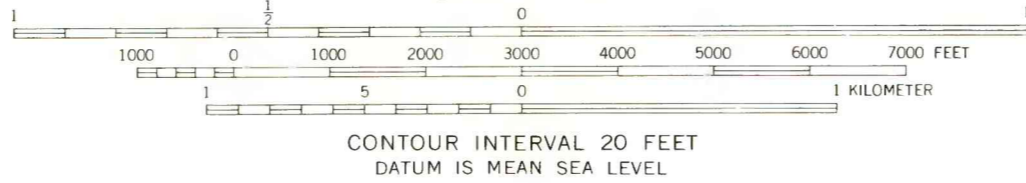
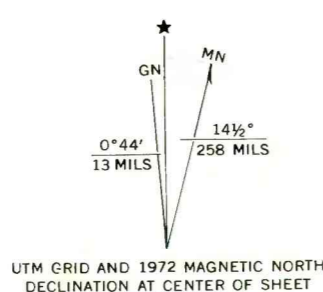
MAP SHOWING LOCATION OF THE
NEGRO BUTTE QUADRANGLE AND
THE POWDER RIVER BASIN KNOWN
RECOVERABLE COAL RESOURCE
AREA (STIPPLED), WYOMING

This report has not been edited
for conformity with U. S. Geological
Survey editorial standards or
stratigraphic nomenclature.

Base from U.S. Geological Survey, 1972

SCALE 1:24,000

Compiled in 1980



COAL RESOURCE OCCURRENCE MAP OF THE NEGRO BUTTE QUADRANGLE,
JOHNSON AND CAMPBELL COUNTIES, WYOMING

BY
IntraSearch
1979

PLATE 29
ISOPACH MAP
OF
WILDCAT-MOYER COAL ZONE