

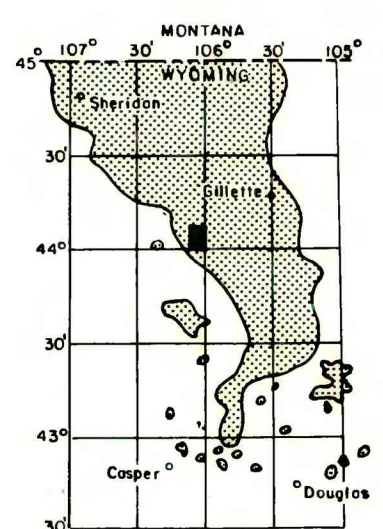
EXPLANATION

● 2232
DRILL HOLE-Showing elevation
at top of coal bed, in feet.

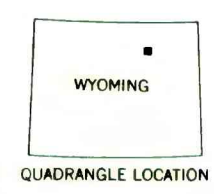
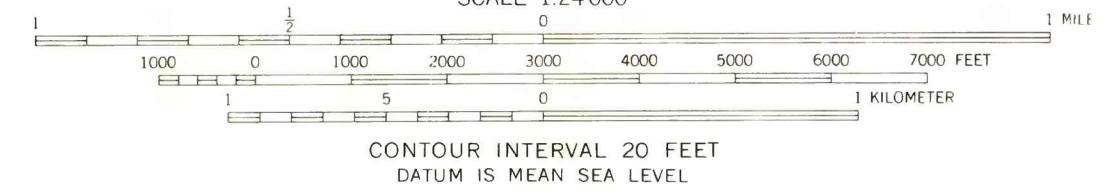
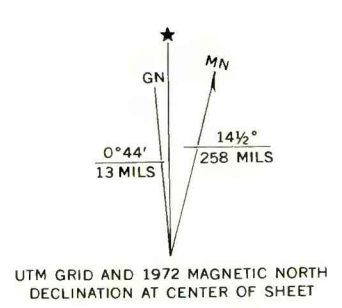
— 2200 —
— 2250 —

STRUCTURE CONTOURS-Drawn on top
of coal bed. Contour interval
50 feet. Datum is mean sea
level.

To convert feet to meters,
multiply feet by 0.3048.



MAP SHOWING LOCATION OF THE
NEGRO BUTTE QUADRANGLE AND
THE POWDER RIVER BASIN KNOWN
RECOVERABLE COAL RESOURCE
AREA (STIPPLED), WYOMING



**COAL RESOURCE OCCURRENCE MAP OF THE NEGRO BUTTE QUADRANGLE,
JOHNSON AND CAMPBELL COUNTIES, WYOMING**

BY
IntraSearch
1979

PLATE 30
STRUCTURE CONTOUR MAP
OF
WILDCAT-MOYER COAL ZONE

This report has not been edited
for conformity with U. S. Geological
Survey editorial standards or
stratigraphic nomenclature.