

EXPLANATION

**2218
80**

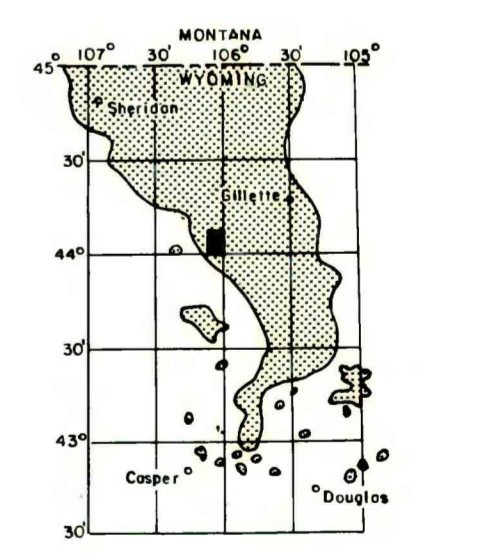
●

DRILL HOLE—Showing thickness of overburden, in feet, from the surface to top of coal bed. Lower number indicates interburden thickness, in feet, between upper and lower splits of coal bed.

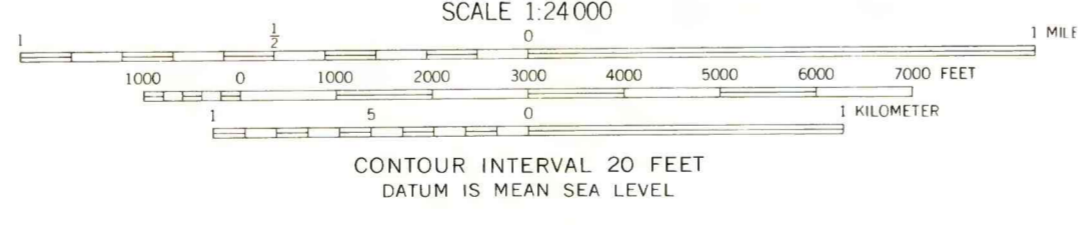


OVERBURDEN ISOPACH—Showing thickness of overburden, in feet, from the surface to the top of the coal bed. Isopach interval 250 feet.

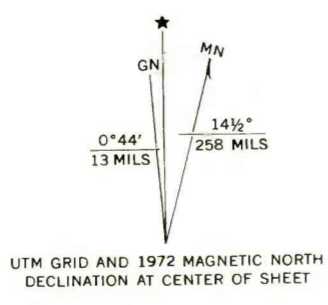
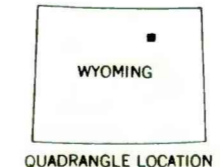
To convert feet to meters, multiply feet by 0.3048.



MAP SHOWING LOCATION OF THE NEGRO BUTTE QUADRANGLE AND THE POWDER RIVER BASIN KNOWN RECOVERABLE COAL RESOURCE AREA (STIPPLED), WYOMING



CONTOUR INTERVAL 20 FEET
DATUM IS MEAN SEA LEVEL



**COAL RESOURCE OCCURRENCE MAP OF THE NEGRO BUTTE QUADRANGLE,
JOHNSON AND CAMPBELL COUNTIES, WYOMING**

BY
IntraSearch
1979

PLATE 31
ISOPACH MAP OF
OVERBURDEN OF
WILDCAT-MOYER COAL ZONE

This report has not been edited for conformity with U. S. Geological Survey editorial standards or stratigraphic nomenclature.